

MEMORANDUM



AIM Engineering & Surveying, Inc.

Tampa Office
3802 Corporex Park Drive, Suite 225
Tampa, Florida 33619
(T) 813-627-4144 / (F) 813-664-1899
www.aimengr.com

Date: February 12, 2018

To: Andy Getch, PE – Lee County Department of Community Development

From: Greg Root

Subject: Environmental Enhancement & Preservation Communities Overlay (EEPCO) Study,
Lee County
Contract No. 7530
Task 1.0 - Existing Traffic Data Collection

Introduction

The purpose of this memorandum is to summarize the existing traffic count data that was collected in support of Lee County's Environmental Enhancement and Preservation Communities Overlay (EEPCO) Study. More specifically, this memorandum discusses the traffic counts that were conducted for this study and the existing Average Annual Daily Traffic (AADT) volumes that were derived based on the traffic count data, as well as the existing traffic count data that was obtained from readily available databases and other on-going studies.

Existing Study Area AADT Volumes

One primary source for obtaining existing AADT volumes for the study area was the 2016 Lee County Traffic Count spreadsheet. A review of this document indicated that 2016 AADT volumes were available for the following eight locations:

- Corkscrew Road west of I-75 – 33,400 vehicles per day (vpd)
- Corkscrew Road east of I-75 – 22,200 vpd
- Corkscrew Road east of Alico Road - 4,400 vpd
- Alico Road west of I-75 – 43,600 vpd
- Alico Road east of I-75 – 24,300 vpd
- Alico Road east of Ben Hill Griffin Parkway -8,500 vpd
- Ben Hill Griffin Parkway north of Estero Parkway – 20,800 vpd
- SR 82 east of Gunnery Road/Daniels Parkway – 28,100 vpd

In addition, 2015 AADT volumes were available for the following five locations:

- Corkscrew Road east of Ben Hill Griffin Parkway – 15,600 vpd
- Ben Hill Griffin Parkway north of Corkscrew Road – 19,600 vpd
- Ben Hill Griffin Parkway south of Alico Road – 22,900 vpd
- Ben Hill Griffin Parkway south of the Southwest Florida International Airport (SWFIA) Access Road – 21,100 vpd
- Estero Parkway west of Ben Hill Griffin Parkway – 15,800 vpd

Another source for obtaining existing AADT volumes was the Florida Department of Transportation's (FDOT's) Florida Traffic Online website. A review of this website indicated that 2016 AADT volumes were available for the following six FDOT count stations on I-75 and SR 82:

- I-75 between Bonita Beach Road and Corkscrew Road – 100,500 vpd
- I-75 between Corkscrew Road and Alico Road – 100,500 vpd
- SR 82 east of Gunnery Road/Daniels Parkway – 28,100 vpd
- SR 82 west of Bell Boulevard – 10,200 vpd
- SR 82 east of Bell Boulevard – 11,400 vpd
- SR 82 west of Corkscrew Road (east of the Lee County line) – 12,300 vpd

In addition, the Florida Traffic Online website contained 2016 AADT volumes for the following 10 Lee County roadway locations:

- Corkscrew Road west of I-75 – 38,500 vpd
- Corkscrew Road east of I-75 – 31,000 vpd
- Corkscrew Road east of Alico Road – 3,800 vpd
- Corkscrew Road south of SR 82 – 3,300 vpd
- Alico Road west of I-75 – 43,900 vpd
- Alico Road east of I-75 – 23,900 vpd
- Alico Road east of Ben Hill Griffin Parkway – 7,000 vpd
- Ben Hill Griffin Parkway south of Alico Road – 32,000 vpd
- Ben Hill Griffin Parkway south of the SWFIA Access Road – 19,800 vpd
- Treeline Avenue north of the SWFIA Access Road – 21,100 vpd

Six of the 16 FDOT count stations were telemetered (permanent) count stations. The existing AADT volumes obtained from the 2016 Lee County Traffic Count spreadsheet and the Florida Traffic Online website are also provided in **Appendix A**.

Forty-eight (48)-hour bi-directional vehicle classification counts were conducted by Adams Traffic, Inc. at 10 additional locations on Tuesday March 7th and Wednesday March 8th, 2017 to supplement the Lee County and FDOT count data. These locations included the following:

- Corkscrew Road between Grande Oak Way and Wildcat Run Drive
- Corkscrew Road between Wildcat Run Drive and Cypress Shadows Boulevard
- Corkscrew Road between Cypress Shadows Boulevard and Bella Terra Boulevard
- Alico Road north of Corkscrew Road
- Corkscrew Road west of Alico Road
- Corkscrew Road east of Alico Road
- Corkscrew Road south of SR 82
- Alico Road east of Ben Hill Griffin Parkway
- Florida Gulf Coast University Boulevard east of Ben Hill Griffin Parkway
- Ben Hill Griffin Parkway between Florida Gulf Coast University Boulevard and Miromar Lakes Boulevard

This count data is also provided in **Appendix A**. The 48-hour bi-directional vehicle classification counts were subsequently converted to AADT volumes using monthly and weekday adjustment factors obtained from several Lee County permanent count stations (PCS Nos. 15, 53, 70 and 71). The permanent count station data is provided in **Appendix B**. **Table 1** summarizes the traffic counts for each day, as well as the AADT volumes.

Table 1 also includes bi-directional volume counts conducted in support of two other studies. Forty-eight (48)-hour bi-directional volume counts were conducted by Vanasse Hangen Brustlin (VHB), Inc. on Corkscrew Road west of Three Oaks Parkway and east of Ben Hill Griffin Parkway on January 20th and January 21st, 2016. These counts were conducted in support of FDOT District One’s I-75/Corkscrew Road Interchange Study. In addition, a twenty-four (24)-hour bi-directional volume count was conducted by National Data & Surveying Services on Corkscrew Road east of Bella Terra Boulevard on February 14, 2017. This traffic count was conducted in support of the Village of Estero Area-Wide Traffic Study. These counts were also converted to AADT volumes using the Lee County permanent count station monthly and weekday adjustment factors. Since these counts were not vehicle classification counts, they were also multiplied by axle adjustment factors. An axle adjustment factor of 0.945 was used for the counts west of Three Oaks Parkway and east of Ben Hill Griffin Parkway, while an axle adjustment factor of 0.936 was used for the count east of Bella Terra Boulevard. These axle adjustment factors were calculated based on the 2017 vehicle classification count data recorded on Corkscrew Road between Grande Oak Way and Wildcat Run Drive and between Cypress Shadows Boulevard and Bella Terra Boulevard.

Table 2 summarizes the existing study area AADT volumes for 29 study area locations including the location, year and source of each volume. The AADT volumes that were obtained from telemetered count stations or vehicle classification counts are also noted in **Table 2**. There were only two locations where 2016 or 2017 AADT volumes were not available and these were the following:

- Ben Hill Griffin Parkway north of Corkscrew Road
- Estero Parkway west of Ben Hill Griffin Parkway

The 2016 AADT volumes were estimated for these two locations based on historic AADT volumes and the FDOT's traffic growth trends software. The estimated 2016 AADT volume for Estero Parkway was based directly on the growth curve due to the extremely high R² value (approximately 90%) associated with the growth curve. In contrast, the 2016 AADT volume for Ben Hill Griffin Parkway north of Corkscrew Road was estimated by applying the annual historic growth rate to the 2015 AADT volume. This method was used due to the very low R² value (approximately 2%) associated with the growth curve. These estimated 2016 AADT volumes are also provided in **Table 2**. The growth trend analyses are provided in **Appendix C**.

Summary

Existing traffic count data was collected in support of Lee County's EEPSCO Study. This data included AADT volumes obtained from the 2016 Lee County Traffic Count spreadsheet and the FDOT's Florida Traffic Online website. In addition, 48-hour bi-directional vehicle classification counts were conducted at 10 other locations and subsequently converted to AADT volumes using monthly and weekday adjustment factors obtained from several Lee County permanent count stations. Bi-directional volume counts that were previously conducted in support of other area studies were also obtained for three locations on Corkscrew Road and converted to AADT volumes.

Table 1: 48-Hour Vehicle Classification Counts and Average Annual Daily Traffic Volumes

Roadway	Location	Date	Volume	PCS	MF	DF	AADT
Corkscrew Rd.	Between Grande Oak Way and Wildcat Run Dr.	3/7/2017	18,662	70	1.16	1.07	15,035
Corkscrew Rd.	Between Grande Oak Way and Wildcat Run Dr.	3/8/2017	19,047	70	1.16	1.08	15,204
Corkscrew Rd.	Between Grande Oak Way and Wildcat Run Dr.	Avg.					15,119
Corkscrew Rd.	Between Wildcat Run Dr. and Cypress Shadows Blvd.	3/7/2017	16,744	70	1.16	1.07	13,490
Corkscrew Rd.	Between Wildcat Run Dr. and Cypress Shadows Blvd.	3/8/2017	17,149	70	1.16	1.08	13,689
Corkscrew Rd.	Between Wildcat Run Dr. and Cypress Shadows Blvd.	Avg.					13,589
Corkscrew Rd.	Between Cypress Shadows Blvd. and Bella Terra Blvd.	3/7/2017	14,837	70	1.16	1.07	11,954
Corkscrew Rd.	Between Cypress Shadows Blvd. and Bella Terra Blvd.	3/8/2017	15,278	70	1.16	1.08	12,195
Corkscrew Rd.	Between Cypress Shadows Blvd. and Bella Terra Blvd.	Avg.					12,074
Alico Rd.	North of Corkscrew Rd.	3/7/2017	3,627	53	1.23	1.07	2,756
Alico Rd.	North of Corkscrew Rd.	3/8/2017	3,468	53	1.23	1.06	2,660
Alico Rd.	North of Corkscrew Rd.	Avg.					2,708
Corkscrew Rd.	West of Alico Rd.	3/7/2017	5,779	70	1.16	1.07	4,656
Corkscrew Rd.	West of Alico Rd.	3/8/2017	5,658	70	1.16	1.08	4,516
Corkscrew Rd.	West of Alico Rd.	Avg.					4,586
Corkscrew Rd.	East of Alico Rd.	3/7/2017	6,009	70	1.16	1.07	4,841
Corkscrew Rd.	East of Alico Rd.	3/8/2017	5,909	70	1.16	1.08	4,717
Corkscrew Rd.	East of Alico Rd.	Avg.					4,779
Corkscrew Rd.	South of SR 82	3/14/2017	4,564	70	1.16	1.07	3,677
Corkscrew Rd.	South of SR 82	3/15/2017	4,615	70	1.16	1.08	3,684
Corkscrew Rd.	South of SR 82	Avg.					3,680
Alico Rd.	East of Ben Hill Griffin Pkwy.	3/7/2017	7,215	53	1.23	1.07	5,482
Alico Rd.	East of Ben Hill Griffin Pkwy.	3/8/2017	6,883	53	1.23	1.06	5,279
Alico Rd.	East of Ben Hill Griffin Pkwy.	Avg.					5,381
FGCU Blvd.	East of Ben Hill Griffin Pkwy.	3/7/2017	5,294	71	1.05	1.07	4,712
FGCU Blvd.	East of Ben Hill Griffin Pkwy.	3/8/2017	6,010	71	1.05	1.06	5,400
FGCU Blvd.	East of Ben Hill Griffin Pkwy.	Avg.					5,056
Ben Hill Griffin Pkwy.	Between FGCU Blvd. and Miromar Lakes Blvd.	3/7/2017	23,132	71	1.05	1.07	20,589
Ben Hill Griffin Pkwy.	Between FGCU Blvd. and Miromar Lakes Blvd.	3/8/2017	24,549	71	1.05	1.06	22,057
Ben Hill Griffin Pkwy.	Between FGCU Blvd. and Miromar Lakes Blvd.	Avg.					21,323
Corkscrew Rd.	West of Three Oaks Pkwy. (volume count only)*	1/20/2016	29,067	15	1.22	1.07	21,042
Corkscrew Rd.	West of Three Oaks Pkwy. (volume count only)*	1/21/2016	28,453	15	1.22	1.07	20,598
Corkscrew Rd.	West of Three Oaks Pkwy. (volume count only)*	Avg.					20,820
Corkscrew Rd.	East of Ben Hill Griffin Pkwy. (volume count only)*	1/20/2016	21,931	70	1.16	1.08	16,543
Corkscrew Rd.	East of Ben Hill Griffin Pkwy. (volume count only)*	1/21/2016	21,739	70	1.16	1.08	16,398
Corkscrew Rd.	East of Ben Hill Griffin Pkwy. (volume count only)*	Avg.					16,470
Corkscrew Rd.	East of Bella Terra Blvd. (volume count only)**	2/14/2017	7,337	70	1.18	1.07	5,439

PCS = Nearest Lee Co. Permanent Count Station

MF = PCS Monthly Adjustment Factor

DF = PCS Day of Week Adjustment Factor

* An Axle Adjustment Factor of 0.945 was also applied to the 24-hour volume count to derive the AADT volume for this location.

**An Axle Adjustment Factor of 0.936 was also applied to the 24-hour volume count to derive the AADT volume for this location.

Table 2: Existing AADT Volumes

Roadway	Location	Year	AADT	Source	Year	AADT	Source
Alico Rd.	West of I-75	2016	43,600	Lee Co. Traffic Count Spreadsheet	2016	43,900	FDOT Florida Traffic Online Website (T)
Alico Rd.	East of I-75	2016	24,300	Lee Co. Traffic Count Spreadsheet	2016	23,900	FDOT Florida Traffic Online Website (T)
Alico Rd.	East of Ben Hill Griffin Pkwy.	2016	8,500	Lee Co. Traffic Count Spreadsheet	2016	7,000	FDOT Florida Traffic Online Website
					2017	5,400	EEPO Study (CC)
Alico Rd.	North of Corkscrew Rd.	2017	2,700	EEPO Study (CC)			
Ben Hill Griffin Pkwy.	North of Corkscrew Rd.	2015	19,600	Lee Co. Traffic Count Spreadsheet	2016	19,700	<i>Estimated Based on Historic Growth</i>
Ben Hill Griffin Pkwy.	North of Estero Pkwy.	2016	20,800	Lee Co. Traffic Count Spreadsheet			
Ben Hill Griffin Pkwy.	Between FGCU Blvd. and Miromar Lakes Blvd.	2017	21,300	EEPO Study (CC)			
Ben Hill Griffin Pkwy.	South of Alico Rd.	2015	22,900	Lee Co. Traffic Count Spreadsheet	2016	32,000	FDOT Florida Traffic Online Website
Ben Hill Griffin Pkwy.	South of SWFIA Access Rd.	2015	21,100	Lee Co. Traffic Count Spreadsheet	2016	19,800	FDOT Florida Traffic Online Website (T)
Treeline Ave.	North of SWFIA Access Rd.	2016	21,100	FDOT Florida Traffic Online Website (T)			
Corkscrew Rd.	West of Three Oaks Pkwy.	2016	20,800	I-75/Corkscrew Rd. IMR			
Corkscrew Rd.	West of I-75	2016	33,400	Lee Co. Traffic Count Spreadsheet	2016	38,500	FDOT Florida Traffic Online Website (T)
Corkscrew Rd.	East of I-75	2016	22,200	Lee Co. Traffic Count Spreadsheet	2016	31,000	FDOT Florida Traffic Online Website
Corkscrew Rd.	East of Ben Hill Griffin Pkwy.	2015	15,600	Lee Co. Traffic Count Spreadsheet	2016	16,500	I-75/Corkscrew Rd. IMR
Corkscrew Rd.	Between Grande Oak Way and Wildcat Run Dr.	2017	15,100	EEPO Study (CC)			
Corkscrew Rd.	Between Wildcat Run Dr. and Cypress Shadows Blvd.	2017	13,600	EEPO Study (CC)			
Corkscrew Rd.	Between Cypress Shadows Blvd. and Bella Terra Blvd.	2017	12,100	EEPO Study (CC)			
Corkscrew Rd.	East of Bella Terra Blvd.	2017	5,400	Village of Estero Area-Wide Traffic Study			
Corkscrew Rd.	West of Alico Rd.	2017	4,600	EEPO Study (CC)			
Corkscrew Rd.	East of Alico Rd.	2016	4,400	Lee Co. Traffic Count Spreadsheet	2016	3,800	FDOT Florida Traffic Online Website
					2017	4,800	EEPO Study (CC)
Corkscrew Rd.	South of SR 82	2016	3,300	FDOT Florida Traffic Online Website	2017	3,700	EEPO Study (CC)
Estero Pkwy.	West of Ben Hill Griffin Pkwy.	2015	15,800	Lee Co. Traffic Count Spreadsheet	2016	16,600	<i>Estimated Based on Historic Growth</i>
FGCU Blvd.	East of Ben Hill Griffin Pkwy.	2017	5,100	EEPO Study (CC)			
I-75	Between Bonita Beach Road and Corkscrew Rd.	2015	91,500	FDOT Florida Traffic Online Website	2016	100,500	FDOT Florida Traffic Online Website
I-75	Between Corkscrew Rd. and Alico Rd.	2015	93,000	FDOT Florida Traffic Online Website	2016	100,500	FDOT Florida Traffic Online Website (T)
SR 82	East of Gunnery Rd./Daniels Pkwy.	2016	28,100	Lee Co. Traffic Count Spreadsheet	2016	28,100	FDOT Florida Traffic Online Website
SR 82	West of Bell Blvd.	2015	10,100	FDOT Florida Traffic Online Website	2016	10,200	FDOT Florida Traffic Online Website
SR 82	East of Bell Blvd.	2015	11,000	FDOT Florida Traffic Online Website	2016	11,400	FDOT Florida Traffic Online Website
SR 82	West of Corkscrew Rd. (East of Lee Co. Line)	2015	11,500	FDOT Florida Traffic Online Website	2016	12,300	FDOT Florida Traffic Online Website

(T) = Telemetered Count Station

(CC) = Vehicle Classification Count


Note: The 2015 and 2016 AADT volumes are reported AADT volumes. The 2017 AADT volumes were derived based on the 2017 EEPCO study traffic counts.

Appendix A

Existing Traffic Count Data


Daily Traffic Volume (AADT)

STREET	LOCATION	Station #	Year													Area	
			2007	2008	2009	2010	2011	2012	2013	2014	2015	2016	2017				
A & W BULB RD	N OF GLADIOLUS DR	215	6100		6400	7700	6800		6600							37	7
ALABAMA RD	N OF IMMOKALEE RD	201	4700	6100	5700	5700		6800								6	5
ALABAMA RD	S OF HOMESTEAD RD	200	9900	8800	9000	9100	8800	11100	9000	9300	10300	11000				6	5
ALICO RD	E OF US 41	204	21200	18100	19500	21400	21800	21700	23400	19900	21900	24100				10	3
ALICO RD	E OF LEE RD	207	22900	20100	19900	22700										10	3
ALICO RD	W OF I - 75	<u>10</u>	U/C	28300	26600	26100	25800	27200	29100	38400	41100	43600					3
ALICO RD	E OF I - 75	<u>53</u>	U/C	12300	20800	25700	26200	26000	26900	28400	25600	24300					3
ALICO RD	E OF BEN HILL GRIFFIN PKWAY	205	9400	5800	3600	2600				7500		8500			53	3	
ALICO RD	N OF CORKSCREW RD	206	2400	2000	1400	1500									53	3	
ARROYAL ST	N OF BONITA BEACH RD	496	5300	4700	4000										42	6	
BABCOCK RD	E OF US 41	461	700	1400	1300	1200									25	4	
BALLARD RD	W OF ORTIZ AV	504	4900	4100	3500	3400									20	3	
BARRETT RD	S OF PINE ISLAND RD	509	3200	2600	2300										49	2	
BASS RD	N OF SUMMERLIN RD	216	10900	9100	10400	10000	8200		8400		8200				36	7	

Site Information	
Feature	1
Road Name	ALICO RD
Site	126010
Description	ALICO RD, 1000' W OF I-75 PTMS 2010 L CPR 10
Section	12000092
Milepoint	2.9
AADT	43896
Site Type	Telemetered
Class Data	No
K Factor	9
D Factor	52.4
T Factor	4.9
TRAFFIC REPORTS (provided in  format)	
Lee County	Annual Average Daily Traffic
SITE 126010	Directional AADTs
	Highest 200 Hours
	Historical AADT Data
	Hourly Continuous Counts


Print this window.

Close this window.

Site Information	
Feature	1
Road Name	ALICO ROAD
Site	126053
Description	ALICO RD, 1800' W OF BEN HILL GRIFFIN P KWY/E OF I-75, PTMS 2053, LCPR 53 SIS
Section	12000569
Milepoint	0.325
AADT	23925
Site Type	Telemetered
Class Data	No
K Factor	9.5
D Factor	56.1
T Factor	4.9
TRAFFIC REPORTS (provided in  format)	
Lee County	Annual Average Daily Traffic
SITE 126053	Directional AADTs
	Highest 200 Hours
	Historical AADT Data
	Hourly Continuous Counts


Print this window.

Close this window.

Site Information	
Feature	1
Road Name	ALICO ROAD
Site	120118
Description	ALICO RD, E OF BEN HILL GRIFFIN PKWY
Section	12000569
Milepoint	1.084
AADT	7000
Site Type	Portable
Class Data	Yes
K Factor	9
D Factor	54.8
T Factor	52.7
TRAFFIC REPORTS (provided in  format)	
Lee County	Annual Average Daily Traffic
	Annual Vehicle Classification
	Historical AADT Data
	Synopsis 120118
	Vehicle Class History


Print this window.

Close this window.

Site Information	
Feature	1
Road Name	BENHILL GRIFFIN PKWY
Site	124514
Description	BEN HILL GRIFFIN PKWY, S OF ALICO RD L C 514
Section	12000152
Milepoint	4.237
AADT	32000
Site Type	Portable
Class Data	No
K Factor	9
D Factor	56.1
T Factor	2.1
TRAFFIC REPORTS (provided in  format)	
Lee County	Annual Average Daily Traffic
	Historical AADT Data
	No Synopsis Report Available


Print this window.

Close this window.

Site Information	
Feature	1
Road Name	BENHILL GRIFFIN PKWY
Site	126060
Description	BEN HILL GRIFFIN PKWY, S OF MIDFIELD TERMINAL RD, PTMS 2060, LCPR 60 SIS
Section	12000152
Milepoint	5.302
AADT	19784
Site Type	Telemetered
Class Data	No
K Factor	9.5
D Factor	56.1
T Factor	4.9
TRAFFIC REPORTS (provided in  format)	
Lee County	Annual Average Daily Traffic
SITE 126060	Directional AADTs
	Highest 200 Hours
	Historical AADT Data
	Hourly Continuous Counts


Print this window.

Close this window.

Site Information	
Feature	1
Road Name	TREELINE AVE
Site	126061
Description	BEN HILL GRIFFIN/TREELINE AVE, N OF MID FIELD TERMINAL RD, PTMS 2061, LCPR 61
Section	12000152
Milepoint	6.012
AADT	21149
Site Type	Telemetered
Class Data	No
K Factor	9
D Factor	56.1
T Factor	4.9
TRAFFIC REPORTS (provided in  format)	
Lee County	Annual Average Daily Traffic
SITE 126061	Directional AADTs
	Highest 200 Hours
	Historical AADT Data
	Hourly Continuous Counts


Print this window.

Close this window.

Site Information	
Feature	1
Road Name	CORKSCREW RD/CR 850
Site	126015
Description	CORKSCREW RD, 1000' W OF I-75, PTMS 20 15, LCPR 15
Section	12640000
Milepoint	1.685
AADT	38500
Site Type	Telemetered
Class Data	No
K Factor	9
D Factor	52
T Factor	4.9
TRAFFIC REPORTS (provided in  format)	
Lee County	Annual Average Daily Traffic
SITE 126015	Directional AADTs
	Highest 200 Hours
	Historical AADT Data
	Hourly Continuous Counts


Print this window.

Close this window.

Site Information	
Feature	1
Road Name	CORKSCREW ROAD
Site	124249
Description	CORKSCREW RD, EAST OF SR 93/I-75 LC 249
Section	12000097
Milepoint	0.233
AADT	31000
Site Type	Portable
Class Data	Yes
K Factor	9
D Factor	56.1
T Factor	4.1
TRAFFIC REPORTS (provided in  format)	
Lee County	Annual Average Daily Traffic
	Annual Vehicle Classification
	Historical AADT Data
	Synopsis 124249
	Vehicle Class History


Print this window.

Close this window.

Site Information	
Feature	1
Road Name	CORKSCREW ROAD
Site	124250
Description	CORKSCREW RD, E OF ALICO RD LC 250
Section	12000097
Milepoint	7.582
AADT	3800
Site Type	Portable
Class Data	No
K Factor	9.5
D Factor	54.5
T Factor	20
TRAFFIC REPORTS (provided in  format)	
Lee County	Annual Average Daily Traffic
	Historical AADT Data
	No Synopsis Report Available


Print this window.

Close this window.

Site Information	
Feature	1
Road Name	CR 850
Site	034139
Description	CR-850/CORKSCREW RD, 1.2 MI S OF SR-82/IMMOKALEE RD
Section	03501000
Milepoint	2.55
AADT	3300
Site Type	Portable
Class Data	No
K Factor	9.5
D Factor	57.4
T Factor	18
TRAFFIC REPORTS (provided in  format)	
Collier County	Annual Average Daily Traffic
	Historical AADT Data
	No Synopsis Report Available


Print this window.

Close this window.

Site Information	
Feature	1
Road Name	I-75
Site	120054
Description	SR 93/I 75, SOUTH OF CORKSCREW ROAD
Section	12075000
Milepoint	7.785
AADT	100500
Site Type	Portable
Class Data	Yes
K Factor	9
D Factor	58.1
T Factor	9
TRAFFIC REPORTS (provided in  format)	
Lee County	Annual Average Daily Traffic
	Annual Vehicle Classification
	Historical AADT Data
	Synopsis 120054
	Vehicle Class History


Print this window.

Close this window.

Site Information	
Feature	1
Road Name	I-75
Site	120055
Description	SR 93/I 75, SOUTH OF ALICO ROAD
Section	12075000
Milepoint	11.693
AADT	100500
Site Type	Portable
Class Data	Yes
K Factor	9
D Factor	58.1
T Factor	9.1
TRAFFIC REPORTS (provided in  format)	
Lee County	Annual Average Daily Traffic
	Annual Vehicle Classification
	Historical AADT Data
	Synopsis 120055
	Vehicle Class History


Print this window.

Close this window.

Site Information	
Feature	1
Road Name	SR-82
Site	126021
Description	SR 82/IMMOKOLEE RD, 500' E OF GUNNER Y RD, PTMS 101, LCPR 21
Section	12070000
Milepoint	11.234
AADT	28137
Site Type	Telemetered
Class Data	No
K Factor	9
D Factor	65.1
T Factor	6
TRAFFIC REPORTS (provided in  format)	
Lee County	Annual Average Daily Traffic
SITE 126021	Directional AADTs
	Highest 200 Hours
	Historical AADT Data
	Hourly Continuous Counts


Print this window.

Close this window.

Site Information	
Feature	1
Road Name	SR-82
Site	120068
Description	SR 82, WEST OF BELL BOULEVAR D S (LC212)
Section	12070000
Milepoint	18.861
AADT	10200
Site Type	Portable
Class Data	Yes
K Factor	9
D Factor	58.2
T Factor	9.7
TRAFFIC REPORTS (provided in  format)	
Lee County	Annual Average Daily Traffic
	Annual Vehicle Classification
	Historical AADT Data
	Synopsis 120068
	Vehicle Class History


Print this window.

Close this window.

Site Information	
Feature	1
Road Name	SR-82
Site	125074
Description	SR-82, E OF BELL BLVD
Section	12070000
Milepoint	19.044
AADT	11400
Site Type	Portable
Class Data	Yes
K Factor	9
D Factor	58.2
T Factor	9.4
TRAFFIC REPORTS (provided in  format)	
Lee County	Annual Average Daily Traffic
	Annual Vehicle Classification
	Historical AADT Data
	Synopsis 125074
	Vehicle Class History

Print this window.

Close this window.

Site Information	
Feature	1
Road Name	SR-82
Site	070040
Description	SR-82, E OF LEE CO. LINE
Section	07020000
Milepoint	0.25
AADT	12300
Site Type	Portable
Class Data	No
K Factor	9.5
D Factor	55.4
T Factor	9.6
TRAFFIC REPORTS (provided in  format)	
Hendry County	Annual Average Daily Traffic
	Historical AADT Data
	No Synopsis Report Available

Print this window.

Close this window.

CLASS COUNT REPORT

Location: Corkscrew Rd between Grande Oak Way & Wildcat Run Dr City/County: Ft Myers/Lee
 Direction: Combined GPS: 26.44564, -81.75069
 Start Date: 3/7/2017 Start Time: 14:15
 Stop Date: 3/8/2017 Stop Time: 14:15

END TIME	VEHICLE CLASS														Total	
	Cyle	Car	2A-4T	Buses	2A-SU	3A-SU	4A-SU	4A-ST	5A-ST	6A-ST	5A-MT	6A-MT	7A-MT	None		Unclass
15	0	14	5	0	0	0	0	0	0	0	0	0	0	0	0	19
30	0	14	2	0	0	0	0	0	0	0	0	0	0	0	0	16
45	0	7	4	0	0	0	0	0	0	0	0	0	0	0	0	11
100	0	12	1	0	0	0	0	0	0	0	0	0	0	0	0	13
Hourly Total	0	47	12	0	0	0	0	0	0	0	0	0	0	0	0	59
115	0	8	4	0	0	0	0	0	0	0	0	0	0	0	0	12
130	0	0	0	0	0	0	0	0	0	0	0	0	0	0	0	0
145	0	8	2	0	0	0	0	0	0	0	0	0	0	0	0	10
200	0	5	0	0	0	0	0	0	0	0	0	0	0	0	0	5
Hourly Total	0	21	6	0	0	0	0	0	0	0	0	0	0	0	0	27
215	0	2	0	0	0	0	0	0	0	0	0	0	0	0	0	2
230	0	11	3	0	0	0	0	0	0	0	0	0	0	0	0	14
245	0	3	0	0	0	0	0	0	0	0	0	0	0	0	0	3
300	0	3	0	0	0	0	0	0	1	0	0	0	0	0	0	4
Hourly Total	0	19	3	0	0	0	0	0	1	0	0	0	0	0	0	23
315	0	3	0	0	1	0	0	0	1	0	0	0	0	0	0	5
330	0	3	0	0	0	0	0	0	0	0	0	0	0	0	0	3
345	0	3	1	0	0	0	0	0	0	0	0	0	0	0	0	4
400	0	7	2	2	0	0	0	0	0	0	0	0	0	0	0	4
Hourly Total	0	16	3	2	1	0	0	0	1	0	0	0	0	0	1	24
415	0	6	1	0	0	2	0	0	1	0	0	0	0	0	0	10
430	0	7	3	0	0	3	0	0	1	0	0	0	0	0	0	14
445	0	14	8	0	0	3	0	0	3	0	0	0	0	0	0	28
500	0	18	5	0	0	4	1	1	1	0	0	0	0	0	0	30
Hourly Total	0	45	17	0	0	12	1	1	6	0	0	0	0	0	0	82
515	0	18	17	0	0	5	3	2	2	0	0	0	0	0	0	47
530	0	25	10	0	3	13	2	2	1	0	0	0	0	0	0	56
545	2	44	19	0	3	10	4	0	1	0	0	0	0	0	0	83
600	0	72	26	0	3	10	8	1	1	0	0	0	0	0	0	121
Hourly Total	2	159	72	0	9	38	17	5	5	0	0	0	0	0	0	307
615	0	80	28	1	4	4	7	0	2	0	0	0	0	0	0	126
630	1	117	52	1	5	8	11	1	0	0	0	0	0	0	0	196
645	2	192	81	0	5	7	3	3	1	0	0	0	0	0	0	294
700	0	194	69	1	12	6	4	3	1	1	0	0	0	0	0	291
Hourly Total	3	583	230	3	26	25	25	7	4	1	0	0	0	0	0	907
715	0	261	67	3	9	11	7	5	0	1	0	0	0	0	0	364
730	1	255	82	2	12	20	12	7	3	0	0	0	0	0	0	394
745	1	246	67	3	9	28	8	7	4	1	1	0	0	0	15	390
800	1	209	58	2	22	13	6	6	2	0	0	0	3	0	15	337
Hourly Total	3	971	274	10	52	72	33	25	9	2	1	0	3	0	30	1485
815	1	198	54	1	15	22	13	5	2	0	0	0	0	0	0	311

830	0	222	60	14	8	13	7	1	0	0	0	0	0	325
845	3	222	68	5	13	6	6	4	0	0	0	0	0	327
900	4	205	71	12	27	4	3	4	0	0	0	0	2	333
Hourly Total	8	847	253	46	70	36	21	11	0	0	0	0	2	1296
915	0	197	70	12	18	9	8	2	0	0	0	0	0	316
930	0	195	53	9	20	17	4	3	0	0	0	0	0	302
945	0	185	43	8	20	12	4	3	0	0	0	0	1	277
1000	0	169	46	8	8	12	1	1	0	0	0	0	1	246
Hourly Total	0	746	212	37	66	50	17	9	0	0	0	0	2	1141
1015	0	175	60	2	24	11	3	2	0	0	0	0	0	279
1030	1	182	61	4	22	4	5	4	0	0	0	0	0	283
1045	1	183	52	5	22	9	3	1	0	0	0	0	0	276
1100	0	181	66	7	17	11	1	3	0	0	0	0	0	286
Hourly Total	2	721	239	18	85	35	12	10	0	0	0	0	0	1124
1115	1	193	52	7	14	10	1	3	2	0	0	0	0	284
1130	0	202	44	6	17	8	3	4	0	0	0	0	0	284
1145	1	200	59	6	12	4	0	2	1	0	0	0	0	285
1200	3	188	61	10	11	9	2	3	1	0	0	0	0	288
Hourly Total	5	783	216	29	54	31	6	12	4	0	0	0	0	1141
1215	0	222	70	6	10	7	2	1	0	0	0	0	2	320
1230	3	210	48	5	19	5	4	3	0	0	0	0	0	297
1245	1	220	63	4	14	10	3	1	0	0	0	0	0	316
1300	0	194	53	4	18	4	1	0	0	0	0	0	3	277
Hourly Total	4	846	234	19	61	26	10	5	0	0	0	0	5	1210
1315	2	200	47	4	15	10	4	0	0	0	0	0	0	283
1330	0	199	59	10	7	5	4	3	1	0	0	0	0	288
1345	2	204	53	7	26	10	7	1	0	0	0	0	1	311
1400	3	201	70	5	18	7	3	4	0	0	0	0	0	311
Hourly Total	7	804	229	26	66	32	18	8	1	0	0	0	1	1193
1415	1	201	54	2	14	5	2	2	0	0	0	0	0	282
1430	2	218	51	9	20	6	2	1	0	0	0	0	3	313
1445	1	242	60	7	10	6	2	1	0	0	0	0	0	332
1500	0	217	59	5	10	14	0	1	0	0	0	0	0	307
Hourly Total	4	878	224	23	54	31	6	5	0	0	0	0	3	1234
1515	1	185	58	8	14	7	6	3	0	0	0	0	1	284
1530	2	189	61	6	12	8	5	2	0	0	0	0	3	291
1545	1	243	62	8	5	4	6	0	1	0	0	0	1	333
1600	1	257	70	13	8	4	2	1	0	0	0	0	0	356
Hourly Total	5	874	251	35	39	23	19	6	1	0	0	0	5	1264
1615	0	226	69	7	10	7	1	2	0	0	0	0	1	323
1630	1	260	60	11	2	8	4	0	0	0	0	0	2	348
1645	0	291	69	12	0	2	5	2	0	0	0	0	0	382
1700	1	290	71	14	7	0	2	0	0	0	0	0	0	386
Hourly Total	2	1067	269	44	19	17	12	4	0	0	0	0	3	1439
1715	10	272	64	7	0	3	6	0	0	0	0	0	1	364
1730	4	292	71	5	3	1	3	0	0	0	0	0	0	382
1745	2	309	72	8	1	0	2	0	0	0	0	0	0	394
1800	0	325	59	6	0	0	3	0	0	0	0	0	0	393
Hourly Total	16	1198	266	4	26	4	14	0	0	0	0	0	1	1533
1815	0	281	46	2	1	0	3	1	0	0	0	0	0	334
1830	0	243	53	4	0	0	0	1	0	0	0	0	0	301

CLASS COUNT REPORT

Location: Corkscrew Rd between Grande Oak Way & Wildcat Run Dr City/County: Ft Myers/Lee
 Direction: Combined GPS: 26.44564, -81.75069
 Start Date: 3/8/2017 Start Time: 14:15
 Stop Date: 3/9/2017 Stop Time: 14:15

END TIME	VEHICLE CLASS											Total				
	Cyle	Car	2A-4T	Buses	2A-SU	3A-SU	4A-SU	4A-ST	5A-ST	6A-ST	5A-MT		6A-MT	7A-MT	None	Unclass
15	0	18	1	0	0	0	0	0	0	0	0	0	0	0	0	19
30	0	13	2	0	0	0	0	0	0	0	0	0	0	0	0	15
45	0	12	1	0	0	0	0	0	0	0	0	0	0	0	0	13
100	0	10	2	0	1	0	0	0	0	0	0	0	0	0	0	13
Hourly Total	0	53	6	0	1	0	0	0	0	0	0	0	0	0	0	60
115	0	8	3	0	0	0	0	0	0	0	0	0	0	0	0	11
130	0	2	1	0	0	0	0	1	0	0	0	0	0	0	0	4
145	0	2	3	0	0	0	0	0	0	0	0	0	0	0	0	5
200	0	3	2	0	0	0	0	0	0	0	0	0	0	0	0	5
Hourly Total	0	15	9	0	0	0	0	1	0	0	0	0	0	0	0	25
215	0	9	4	0	0	0	0	0	0	0	0	0	0	0	0	13
230	0	7	4	0	0	0	0	0	0	0	0	0	0	0	0	11
245	0	7	0	0	0	0	0	1	0	0	0	0	0	0	0	8
300	0	2	4	0	0	0	0	0	0	0	0	0	0	0	0	6
Hourly Total	0	25	12	0	0	0	0	0	1	0	0	0	0	0	0	38
315	0	5	1	0	0	0	0	0	0	0	0	0	0	0	0	6
330	0	4	1	0	0	0	0	0	0	1	0	0	0	0	0	6
345	0	7	2	0	0	0	0	0	0	2	0	0	0	0	0	11
400	0	6	3	0	0	1	0	0	0	1	0	0	0	0	0	11
Hourly Total	0	22	7	0	0	0	0	0	4	0	0	0	0	0	0	34
415	0	7	2	0	0	2	0	0	0	1	0	0	0	0	0	12
430	0	13	4	1	0	2	0	1	2	0	0	0	0	0	0	23
445	0	15	4	0	0	3	0	0	1	0	0	0	0	0	0	23
500	0	13	10	0	0	3	2	0	1	0	0	0	0	0	0	29
Hourly Total	0	48	20	1	0	10	2	1	5	0	0	0	0	0	0	87
515	0	17	9	0	1	13	1	0	0	0	0	0	0	0	0	41
530	0	27	9	0	2	6	1	0	1	0	0	0	0	0	0	46
545	2	47	19	0	1	4	2	0	4	0	0	0	0	0	0	79
600	0	58	27	0	4	7	1	0	2	0	0	0	0	0	0	99
Hourly Total	2	149	64	0	8	30	5	0	7	0	0	0	0	0	0	265
615	0	80	39	0	3	6	5	1	1	0	0	0	0	0	0	135
630	1	118	45	1	7	5	3	1	1	0	0	0	0	0	0	182
645	0	186	78	1	7	6	4	1	1	0	0	0	0	0	0	284
700	1	209	71	1	12	8	3	4	1	0	0	0	0	0	0	310
Hourly Total	2	593	233	3	29	25	15	7	4	0	0	0	0	0	0	911
715	0	231	67	3	8	17	8	8	3	0	0	0	0	0	0	345
730	2	234	86	1	12	9	4	7	2	1	0	0	0	0	0	358
745	2	235	89	4	10	20	8	7	5	0	0	0	0	0	0	386
800	4	193	39	4	12	30	4	7	4	0	0	0	0	0	0	338
Hourly Total	8	893	281	12	42	76	24	29	14	1	0	0	0	0	0	1427
815	2	172	45	10	16	14	4	3	4	0	0	0	0	0	0	313

CLASS COUNT REPORT

Location: Corkscrew Rd between Wildcat Run Dr & Cypress Shadows City/County: Ft Myers/Lee
 Direction: Combined GPS: 26.44942, -81.74284
 Start Date: 3/7/2017 Start Time: 13:45
 Stop Date: 3/8/2017 Stop Time: 13:45

END TIME	VEHICLE CLASS														Total	
	Cyle	Car	2A-4T	Buses	2A-SU	3A-SU	4A-SU	4A-ST	5A-ST	6A-ST	5A-MT	6A-MT	7A-MT	None		Unclass
15	1	14	2	0	0	0	0	0	0	0	0	0	0	0	0	17
30	1	13	1	0	0	0	0	0	0	0	0	0	0	0	0	15
45	0	11	1	0	0	0	0	0	0	0	0	0	0	0	0	12
100	0	12	1	0	0	0	0	0	0	0	0	0	0	0	0	13
Hourly Total	2	50	5	0	0	0	0	0	0	0	0	0	0	0	0	57
115	0	9	3	0	0	0	0	0	0	0	0	0	0	0	0	12
130	0	1	0	0	0	0	0	0	0	0	0	0	0	0	0	1
145	0	7	1	0	0	0	0	0	0	0	0	0	0	0	0	8
200	0	6	0	0	0	0	0	0	0	0	0	0	0	0	0	6
Hourly Total	0	23	4	0	0	0	0	0	0	0	0	0	0	0	0	27
215	0	2	0	0	0	0	0	0	0	0	0	0	0	0	0	2
230	0	12	2	0	0	0	0	0	0	0	0	0	0	0	0	14
245	0	3	0	0	0	0	0	0	0	0	0	0	0	0	0	3
300	0	3	0	0	0	0	0	0	1	0	0	0	0	0	0	4
Hourly Total	0	20	2	0	0	0	0	0	1	0	0	0	0	0	0	23
315	1	2	1	0	0	0	0	0	1	0	0	0	0	0	0	5
330	0	3	0	0	0	0	0	0	0	0	0	0	0	0	0	3
345	1	2	1	0	0	0	0	0	0	0	0	0	0	0	0	4
400	0	9	1	3	0	0	0	0	0	0	0	0	0	0	0	13
Hourly Total	2	16	3	3	0	0	0	0	1	0	0	0	0	0	0	25
415	2	3	1	0	0	0	0	0	1	0	0	0	0	0	0	9
430	1	8	0	0	0	0	0	0	1	0	0	0	0	0	0	13
445	2	17	1	0	0	0	0	0	3	0	0	0	0	0	0	26
500	0	15	5	0	1	4	1	0	1	0	0	0	0	0	0	27
Hourly Total	5	43	7	0	1	12	1	0	6	0	0	0	0	0	0	75
515	0	22	4	0	1	5	3	2	2	0	0	0	0	0	0	39
530	0	21	10	1	3	13	2	1	1	0	0	0	0	0	0	52
545	1	48	14	0	1	10	4	0	1	0	0	0	0	0	0	79
600	0	63	25	1	2	10	8	1	1	0	0	0	0	0	0	111
Hourly Total	1	154	53	2	7	38	17	4	5	0	0	0	0	0	0	281
615	0	83	22	0	4	4	8	0	2	0	0	0	0	0	0	123
630	2	128	37	1	5	8	10	1	0	0	0	0	0	0	0	192
645	1	201	56	0	9	6	3	6	2	0	0	0	0	0	0	284
700	4	225	19	1	5	6	4	7	1	1	0	0	0	0	0	273
Hourly Total	7	637	134	2	23	24	25	14	5	1	0	0	0	0	0	872
715	0	260	58	1	10	12	7	4	1	1	0	0	0	0	1	355
730	2	270	43	1	9	16	13	7	3	0	0	0	0	0	0	364
745	1	272	63	2	6	26	8	5	5	0	1	0	0	0	0	389
800	0	184	57	2	13	15	13	5	3	0	0	0	0	0	2	294
Hourly Total	3	986	221	6	38	69	41	21	12	1	1	0	0	0	3	1402
815	0	182	59	1	15	21	10	4	2	0	0	0	0	0	0	296

CLASS COUNT REPORT

Location: Corkscrew Rd between Wildcat Run Dr & Cypress Shadows City/County: Ft Myers/Lee
 Direction: Combined GPS: 26.44942, -81.74284
 Start Date: 3/8/2017 Start Time: 13:45
 Stop Date: 3/9/2017 Stop Time: 13:45

END TIME	VEHICLE CLASS													Total		
	Cyle	Car	2A-4T	Buses	2A-SU	3A-SU	4A-SU	4A-ST	5A-ST	6A-ST	5A-MT	6A-MT	7A-MT		None	Unclass
15	0	16	1	0	0	0	0	0	0	0	0	0	0	0	0	17
30	0	16	0	0	0	0	0	0	0	0	0	0	0	0	0	16
45	0	13	0	0	0	0	0	0	0	0	0	0	0	0	0	13
100	1	11	2	0	0	0	0	0	0	0	0	0	0	0	0	14
Hourly Total	1	56	3	0	0	0	0	0	0	0	0	0	0	0	0	60
115	0	8	2	0	0	0	0	0	0	0	0	0	0	0	0	10
130	0	4	0	0	0	0	0	0	0	0	0	0	0	0	0	4
145	0	4	1	0	0	0	0	0	0	0	0	0	0	0	0	5
200	0	3	2	0	0	0	0	0	0	0	0	0	0	0	0	5
Hourly Total	0	19	5	0	0	0	0	0	0	0	0	0	0	0	0	24
215	0	9	4	0	0	0	0	0	0	0	0	0	0	0	0	13
230	0	8	2	0	0	0	0	0	0	0	0	0	0	0	0	10
245	0	8	0	0	0	0	0	0	1	0	0	0	0	0	0	9
300	0	1	3	0	0	0	0	0	0	0	0	0	0	0	0	4
Hourly Total	0	26	9	0	0	0	0	0	1	0	0	0	0	0	0	36
315	0	5	0	0	0	0	0	0	0	0	0	0	0	0	0	5
330	0	5	2	0	0	0	0	0	1	0	0	0	0	0	0	8
345	0	8	1	0	0	0	0	0	2	0	0	0	0	0	0	11
400	0	6	2	0	0	0	0	1	1	0	0	0	0	0	0	10
Hourly Total	0	24	5	0	0	0	0	0	4	0	0	0	0	0	0	34
415	2	6	1	0	0	2	0	0	0	0	0	0	0	0	0	12
430	0	16	1	1	0	2	0	1	1	0	0	0	0	0	0	22
445	0	17	1	0	0	3	0	0	2	0	0	0	0	0	0	23
500	0	15	5	0	0	3	0	0	1	0	0	0	0	0	0	26
Hourly Total	2	54	8	1	0	10	2	1	5	0	0	0	0	0	0	83
515	0	21	7	0	0	12	1	0	0	0	0	0	0	0	0	41
530	0	31	2	1	0	7	1	0	1	0	0	0	0	0	0	43
545	3	50	6	0	1	4	2	0	0	0	0	0	0	0	0	70
600	0	63	17	1	2	7	2	2	2	0	0	0	0	0	0	96
Hourly Total	3	165	32	2	3	30	6	2	7	0	0	0	0	0	0	250
615	0	82	31	0	6	8	4	1	1	0	0	0	0	0	0	133
630	2	124	34	0	11	5	2	1	1	0	0	0	0	0	1	181
645	1	217	35	1	5	6	4	2	1	0	0	0	0	0	0	272
700	1	223	36	0	12	10	3	5	1	0	0	0	0	0	0	291
Hourly Total	4	646	136	1	34	29	13	9	4	0	0	0	0	0	1	877
715	1	225	55	2	13	16	8	5	3	0	0	0	0	0	0	329
730	3	238	70	2	16	9	5	4	2	1	0	0	0	0	3	353
745	2	263	52	1	13	20	11	2	5	0	0	0	1	0	2	372
800	7	233	23	0	14	26	4	3	5	0	0	0	0	0	0	315
Hourly Total	13	959	200	5	56	71	28	14	15	1	0	0	1	0	6	1369
815	7	227	26	0	9	14	5	4	3	0	0	0	0	0	1	296

CLASS COUNT REPORT

Location: Corkscrew Rd between Cypress Shadows & Bella Terra
 Direction: Combined
 Start Date: 3/7/2017
 Stop Date: 3/8/2017
 City/County: Ft Myers/Lee
 GPS: 26.45156, -81.73293
 Start Time: 13:00
 Stop Time: 13:00

END TIME	VEHICLE CLASS														Total		
	Cyle	Car	2A-4T	Buses	2A-SU	3A-SU	4A-SU	4A-ST	5A-ST	6A-ST	5A-MT	6A-MT	7A-MT	None		Unclass	
15	0	12	1	0	0	0	0	0	0	0	0	0	0	0	0	1	14
30	0	10	4	0	0	0	0	0	0	0	0	0	0	0	0	0	14
45	0	7	2	0	0	0	0	0	0	0	0	0	0	0	0	0	9
100	0	12	0	0	0	0	0	0	0	0	0	0	0	0	0	0	12
Hourly Total	0	41	7	0	0	0	0	0	0	0	0	0	0	0	1	49	
115	0	9	2	0	0	0	0	0	0	0	0	0	0	0	0	0	11
130	0	0	0	0	0	0	0	0	0	0	0	0	0	0	0	0	0
145	0	6	2	0	0	0	0	0	0	0	0	0	0	0	0	0	8
200	0	7	0	0	0	0	0	0	0	0	0	0	0	0	0	0	7
Hourly Total	0	22	4	0	0	0	0	0	0	0	0	0	0	0	0	26	
215	0	1	0	0	0	0	0	0	0	0	0	0	0	0	0	0	1
230	0	10	2	0	0	0	0	0	0	0	0	0	0	0	0	0	12
245	0	2	1	0	0	0	0	0	0	0	0	0	0	0	0	0	3
300	1	2	0	0	0	0	0	0	1	0	0	0	0	0	0	0	4
Hourly Total	1	15	3	0	0	0	0	0	1	0	0	0	0	0	0	0	20
315	1	1	1	0	0	0	0	0	1	0	0	0	0	0	0	0	4
330	0	4	0	0	0	0	0	0	0	0	0	0	0	0	0	0	4
345	0	2	1	0	0	0	0	0	0	0	0	0	0	0	0	0	3
400	0	8	2	1	0	0	0	1	0	0	0	0	0	0	0	0	12
Hourly Total	1	15	4	1	0	0	0	1	1	0	0	0	0	0	0	0	23
415	0	4	1	0	0	2	0	0	0	0	0	0	0	0	0	0	8
430	0	7	2	0	0	3	0	1	0	0	0	0	0	0	0	0	13
445	0	9	7	0	0	3	0	0	3	0	0	0	0	0	0	0	22
500	0	15	7	0	0	4	0	1	0	0	0	0	0	0	0	0	28
Hourly Total	0	35	17	0	0	12	1	0	6	0	0	0	0	0	0	0	71
515	0	13	13	0	0	5	3	0	2	0	0	0	0	0	0	0	36
530	0	24	8	0	2	13	2	1	1	0	0	0	0	0	1	0	52
545	1	37	17	0	2	10	3	1	1	0	0	0	0	0	0	1	73
600	0	63	24	2	1	10	8	1	1	0	0	0	0	0	0	1	111
Hourly Total	1	137	62	2	5	38	16	3	5	0	0	0	0	0	3	272	
615	0	69	22	1	5	4	9	0	2	0	0	0	0	0	0	0	112
630	1	108	47	1	5	8	9	0	0	0	0	0	0	0	1	0	180
645	1	165	71	0	5	8	4	2	2	0	0	0	0	0	3	0	261
700	0	168	58	3	1	6	4	4	1	1	0	0	0	0	2	0	248
Hourly Total	2	510	198	5	16	26	26	6	5	1	0	0	0	0	6	801	
715	0	216	57	3	6	9	8	10	1	1	0	0	0	0	3	0	314
730	2	225	62	2	10	20	13	2	2	0	0	0	0	0	5	0	343
745	0	231	61	2	6	28	8	2	5	0	1	0	0	0	3	0	347
800	0	166	38	1	10	15	14	4	4	0	0	0	0	0	1	0	253
Hourly Total	2	838	218	8	32	72	43	18	12	1	1	0	0	0	12	1257	
815	0	153	56	1	12	21	11	8	2	0	0	0	0	0	2	0	266

CLASS COUNT REPORT

Location: Corkscrew Rd between Cypress Shadows & Bella Terra
 Direction: Combined
 Start Date: 3/8/2017
 Stop Date: 3/9/2017
 City/County: Ft Myers/Lee
 GPS: 26.45156, -81.73293
 Start Time: 13:00
 Stop Time: 13:00

END TIME	VEHICLE CLASS											Total				
	Cyle	Car	2A-4T	Buses	2A-SU	3A-SU	4A-SU	4A-ST	5A-ST	6A-ST	5A-MT		6A-MT	7A-MT	None	Unclass
15	0	14	1	0	0	0	0	0	0	0	0	0	0	0	0	15
30	0	16	0	0	0	0	0	0	0	0	0	0	0	0	0	16
45	0	10	1	0	0	0	0	0	0	0	0	0	0	0	0	11
100	1	11	2	0	0	0	0	0	0	0	0	0	0	0	0	14
Hourly Total	1	51	4	0	0	0	0	0	0	0	0	0	0	0	0	56
115	0	9	1	0	0	0	0	0	0	0	0	0	0	0	0	10
130	0	1	1	0	0	0	0	0	0	0	0	0	0	0	0	2
145	0	2	3	0	0	0	0	0	0	0	0	0	0	0	0	5
200	0	3	1	0	0	0	0	0	0	0	0	0	0	0	0	4
Hourly Total	0	15	6	0	0	0	0	0	0	0	0	0	0	0	0	21
215	0	7	4	0	0	0	0	0	0	0	0	0	0	0	0	11
230	0	6	1	0	0	0	0	0	0	0	0	0	0	0	0	7
245	1	5	3	0	0	0	0	0	0	0	0	0	0	0	0	9
300	0	3	1	0	0	0	0	0	1	0	0	0	0	0	0	5
Hourly Total	1	21	9	0	0	0	0	0	1	0	0	0	0	0	0	32
315	0	3	0	0	0	0	0	0	0	0	0	0	0	0	0	3
330	0	6	1	0	0	0	0	0	1	0	0	0	0	0	0	8
345	0	8	1	0	0	0	0	0	2	0	0	0	0	0	0	11
400	0	6	2	0	0	1	0	0	1	0	0	0	0	0	0	10
Hourly Total	0	23	4	0	0	1	0	0	4	0	0	0	0	0	0	32
415	0	6	2	0	0	0	0	0	1	0	0	0	0	0	0	11
430	0	12	5	0	0	3	0	0	1	0	0	0	0	0	0	21
445	0	13	3	0	0	3	0	0	2	0	0	0	0	0	0	21
500	0	12	8	0	0	3	2	0	1	0	0	0	0	0	0	26
Hourly Total	0	43	18	0	0	11	2	0	5	0	0	0	0	0	0	79
515	0	18	7	0	1	12	1	0	0	0	0	0	0	0	0	39
530	0	23	8	0	1	7	2	0	1	0	0	0	0	0	0	42
545	1	37	11	1	1	4	2	0	4	0	0	0	0	0	1	62
600	0	54	21	2	0	6	2	0	2	0	0	0	0	0	1	88
Hourly Total	1	132	47	3	3	29	7	0	7	0	0	0	0	0	2	231
615	0	74	32	0	4	9	4	0	1	0	0	0	0	0	0	124
630	1	116	38	0	6	2	3	2	1	0	0	0	0	0	0	169
645	0	163	64	0	7	7	4	1	1	0	0	0	0	0	2	249
700	0	177	64	4	2	9	3	11	1	0	0	0	0	0	5	276
Hourly Total	1	530	198	4	19	27	14	14	4	0	0	0	0	0	7	818
715	1	200	57	6	3	17	9	6	2	0	0	0	0	0	2	303
730	3	216	70	0	7	10	4	5	2	1	0	0	0	0	7	325
745	0	223	59	2	7	21	12	4	5	0	0	0	0	0	4	337
800	2	184	37	1	9	26	4	6	5	0	0	0	0	0	0	274
Hourly Total	6	823	223	9	26	74	29	21	14	1	0	0	0	0	13	1239
815	0	187	43	0	6	15	5	6	3	0	0	0	0	0	3	268

CLASS COUNT REPORT

Location: Alico Rd north of Carkscrew Rd
 Direction: Combined
 Start Date: 3/7/2017
 Stop Date: 3/8/2017

City/County: Ft Myers/Lee
 GPS: 26.45701, -81.70474
 Start Time: 12:30
 Stop Time: 12:30

END TIME	VEHICLE CLASS													Total		
	Cyle	Car	2A-4T	Buses	2A-SU	3A-SU	4A-SU	4A-ST	5A-ST	6A-ST	5A-MT	6A-MT	7A-MT		None	Unclass
15	0	2	0	0	1	0	0	0	0	0	0	0	0	0	0	3
30	0	1	1	0	0	0	0	0	0	0	0	0	0	0	0	2
45	0	6	1	0	0	0	0	0	0	0	0	0	0	0	0	7
100	0	1	4	0	0	0	0	0	0	0	0	0	0	0	0	5
Hourly Total	0	10	6	0	1	0	0	0	0	0	0	0	0	0	0	17
115	0	0	0	0	0	0	0	0	0	0	0	0	0	0	0	0
130	0	0	0	0	0	0	0	0	0	0	0	0	0	0	0	0
145	0	0	0	0	0	0	0	0	0	0	0	0	0	0	0	0
200	0	0	0	0	0	0	0	0	0	0	0	0	0	0	0	0
Hourly Total	0	0	0	0	0	0	0	0	0	0	0	0	0	0	0	0
215	0	0	0	0	0	0	0	0	0	0	0	0	0	0	0	0
230	0	1	0	0	0	0	0	0	0	0	0	0	0	0	0	1
245	0	0	1	0	0	0	0	0	0	0	0	0	0	0	0	1
300	0	0	0	0	0	0	0	1	0	0	0	0	0	0	0	1
Hourly Total	0	1	1	0	0	0	0	1	0	0	0	0	0	0	1	4
315	0	0	0	0	0	0	0	0	0	0	0	0	0	0	0	0
330	0	0	1	0	0	0	0	0	0	0	0	0	0	0	0	0
345	0	0	0	0	0	0	0	0	0	0	0	0	0	0	0	0
400	0	0	1	0	0	0	0	0	0	0	0	0	0	0	0	0
Hourly Total	0	0	2	0	0	0	0	2	0	0	0	0	0	0	0	5
415	0	1	2	0	0	0	0	0	0	0	0	0	0	0	0	0
430	0	3	4	0	1	2	0	0	0	0	0	0	0	0	0	0
445	0	5	4	0	1	5	0	0	0	0	0	0	0	0	0	0
500	0	1	5	0	1	3	2	0	0	0	0	0	0	0	0	0
Hourly Total	0	10	15	0	3	10	2	0	8	0	0	0	0	0	2	50
515	0	6	2	0	0	6	2	0	0	0	0	0	0	0	0	0
530	0	7	5	0	0	9	2	0	0	0	0	0	0	0	0	0
545	1	11	8	0	3	12	4	0	0	0	0	0	0	0	0	0
600	0	21	19	0	1	13	9	2	1	0	0	0	0	0	0	0
Hourly Total	1	45	34	0	4	40	17	2	6	0	0	0	0	0	0	154
615	0	29	14	0	1	8	5	0	0	0	0	0	0	0	0	0
630	1	33	13	0	2	11	9	1	1	0	0	0	0	0	0	0
645	0	38	30	0	2	6	5	1	1	1	0	0	0	0	0	0
700	0	32	31	2	0	12	5	4	0	0	0	0	0	0	0	0
Hourly Total	1	132	88	2	5	37	24	6	3	1	0	0	0	0	2	301
715	1	19	14	1	3	14	3	6	1	0	0	0	0	0	0	0
730	1	28	28	0	10	28	10	7	4	0	0	0	0	0	0	0
745	0	25	17	2	1	21	16	1	1	0	0	0	0	0	0	0
800	1	21	11	1	6	25	10	2	1	0	0	0	0	0	0	0
Hourly Total	3	93	70	4	20	88	39	16	7	0	0	0	0	0	7	347
815	1	15	12	0	8	19	11	5	1	0	0	0	0	0	0	0

CLASS COUNT REPORT

Location: Alico Rd north of Corkscrew Rd
 Direction: Combined
 Start Date: 3/8/2017
 Stop Date: 3/9/2017
 City/County: Ft Myers/Lee
 GPS: 26.45701, -81.70474
 Start Time: 12:30
 Stop Time: 12:30

END TIME	VEHICLE CLASS													Total		
	Cyle	Car	2A-4T	Buses	2A-SU	3A-SU	4A-SU	4A-ST	5A-ST	6A-ST	5A-MT	6A-MT	7A-MT		None	Unclass
15	0	1	0	0	0	0	0	0	0	0	0	0	0	0	0	1
30	0	3	2	0	0	0	0	0	0	0	0	0	0	0	0	5
45	0	0	1	0	0	0	0	0	0	0	0	0	0	0	0	1
100	0	2	0	0	0	0	0	0	0	0	0	0	0	0	0	2
Hourly Total	0	6	3	0	0	0	0	0	0	0	0	0	0	0	0	9
115	0	5	1	0	0	0	0	0	0	0	0	0	0	0	0	6
130	0	0	0	0	0	0	0	0	0	0	0	0	0	0	0	0
145	0	0	0	0	0	0	0	0	0	0	0	0	0	0	0	0
200	0	1	2	0	0	0	0	0	0	0	0	0	0	0	0	4
Hourly Total	0	6	3	0	0	0	0	0	0	0	0	0	0	0	1	10
215	0	0	0	0	0	0	0	0	0	0	0	0	0	0	0	0
230	1	1	0	0	0	0	0	1	0	0	0	0	0	0	0	3
245	0	0	0	0	0	0	0	0	0	0	0	0	0	0	0	0
300	0	0	1	0	0	0	0	0	1	0	0	0	0	0	0	2
Hourly Total	1	1	1	0	0	0	0	0	2	0	0	0	0	0	0	5
315	0	1	0	0	0	0	0	0	0	0	0	0	0	0	0	1
330	0	1	0	0	0	0	0	0	1	0	0	0	0	0	0	2
345	0	2	2	0	0	0	0	0	2	0	0	0	0	0	0	9
400	0	0	0	0	0	0	0	0	1	0	0	0	0	0	0	1
Hourly Total	0	4	2	0	0	2	0	0	4	0	0	0	0	0	1	13
415	0	1	0	0	0	0	0	0	1	0	0	0	0	0	0	5
430	0	1	5	2	0	0	0	0	2	0	0	0	0	0	0	12
445	0	5	4	0	0	0	0	0	2	0	0	0	0	0	0	13
500	0	1	3	0	0	0	0	0	2	0	0	0	0	0	0	12
Hourly Total	0	8	12	2	0	10	2	0	7	0	0	0	0	0	1	42
515	0	4	2	1	0	0	6	1	3	0	0	0	0	0	0	19
530	0	8	1	0	2	14	1	0	1	0	0	0	0	0	0	27
545	0	12	3	0	1	5	1	1	4	0	0	0	0	0	0	27
600	0	19	12	0	0	6	1	2	1	0	0	0	0	0	0	41
Hourly Total	0	43	18	1	3	31	4	4	9	0	0	0	0	0	1	114
615	0	27	18	0	3	10	4	1	4	0	0	0	0	0	0	67
630	0	40	20	0	0	4	6	1	4	0	0	0	0	0	0	77
645	0	46	25	0	2	13	5	3	0	0	0	0	0	0	1	95
700	0	26	28	1	0	7	3	9	1	0	0	0	0	0	0	75
Hourly Total	0	139	91	1	6	34	18	14	9	0	0	0	0	0	2	314
715	0	23	16	0	3	15	4	5	1	0	0	0	0	0	5	72
730	1	25	25	3	3	20	8	6	0	0	0	0	0	0	1	92
745	0	26	14	1	3	16	12	4	1	0	0	0	0	0	4	81
800	0	26	11	1	3	31	3	5	3	0	0	0	0	0	3	86
Hourly Total	1	100	66	5	12	82	27	20	5	0	0	0	0	0	13	331
815	0	20	11	0	2	23	3	3	2	0	0	0	0	0	1	65

CLASS COUNT REPORT

Location: Corkscrew Rd west of Alico Rd
 Direction: Combined
 Start Date: 3/7/2017
 Stop Date: 3/8/2017

City/County: Ft Myers/Lee
 GPS: 26.45271, -81.70981
 Start Time: 11:30
 Stop Time: 11:30

END TIME	VEHICLE CLASS													Total		
	Cyle	Car	2A-4T	Buses	2A-SU	3A-SU	4A-SU	4A-ST	5A-ST	6A-ST	5A-MT	6A-MT	7A-MT		None	Unclass
15	0	3	1	0	0	0	0	0	0	0	0	0	0	0	0	4
30	0	6	0	0	0	0	0	0	0	0	0	0	0	0	0	6
45	0	3	2	0	0	0	0	0	0	0	0	0	0	0	0	5
100	0	4	1	0	0	0	0	0	0	0	0	0	0	0	0	5
Hourly Total	0	16	4	0	0	0	0	0	0	0	0	0	0	0	0	20
115	0	2	3	0	0	0	0	0	0	0	0	0	0	0	0	5
130	0	3	0	0	0	0	0	0	0	0	0	0	0	0	0	3
145	0	4	0	0	1	0	0	0	0	0	0	0	0	0	0	5
200	0	0	0	0	0	0	0	0	0	0	0	0	0	0	0	0
Hourly Total	0	9	3	0	1	0	0	0	0	0	0	0	0	0	0	13
215	0	1	0	0	0	0	0	0	0	0	0	0	0	0	0	1
230	0	4	3	0	0	0	0	0	0	0	0	0	0	0	0	7
245	0	0	0	0	0	0	0	0	0	0	0	0	0	0	0	0
300	0	2	0	0	0	0	0	0	1	0	0	0	0	0	1	4
Hourly Total	0	7	3	0	0	0	0	0	1	0	0	0	0	0	1	12
315	0	1	0	0	1	0	0	0	1	0	0	0	0	0	0	3
330	0	3	0	0	0	0	0	0	0	0	0	0	0	0	0	3
345	0	3	0	0	0	0	0	0	0	0	0	0	0	0	0	3
400	0	2	1	1	0	0	0	1	0	0	0	0	0	0	0	5
Hourly Total	0	9	1	1	1	0	0	1	1	0	0	0	0	0	0	14
415	0	3	0	0	0	1	0	0	1	0	0	0	0	0	0	5
430	0	4	1	0	0	2	0	0	1	0	0	0	0	0	0	8
445	0	4	5	0	1	5	0	0	2	0	0	0	0	0	0	17
500	0	9	3	0	1	2	1	1	2	0	0	0	0	0	2	21
Hourly Total	0	20	9	0	2	10	1	1	6	0	0	0	0	0	2	51
515	0	10	7	0	2	2	1	2	2	0	0	0	0	0	0	26
530	0	8	9	0	5	10	0	4	1	0	0	0	0	0	0	37
545	0	16	12	0	3	6	3	1	1	0	0	0	0	0	0	42
600	0	31	19	0	2	11	8	4	0	0	0	0	0	0	1	76
Hourly Total	0	65	47	0	12	29	12	11	4	0	0	0	0	0	1	181
615	0	40	20	1	6	5	5	2	3	0	0	0	0	0	0	82
630	1	53	38	0	4	7	7	2	0	0	0	0	0	0	0	112
645	1	76	61	1	4	5	2	3	1	0	0	0	0	0	0	154
700	0	70	56	4	6	7	5	9	0	1	0	0	0	0	1	159
Hourly Total	2	239	175	6	20	24	19	16	4	1	0	0	0	0	1	507
715	1	82	36	0	6	12	4	7	1	1	0	0	0	0	3	153
730	1	79	48	0	8	23	9	4	3	0	1	0	0	0	1	177
745	0	69	31	0	4	4	23	9	2	4	0	0	0	0	1	143
800	0	50	23	2	9	16	9	6	3	0	0	0	0	0	1	119
Hourly Total	2	280	138	2	27	74	31	19	11	1	1	0	0	0	6	592
815	0	49	29	1	11	21	13	5	2	0	0	0	0	0	2	133

CLASS COUNT REPORT

Location: Corkscrew Rd west of Alico Rd
 Direction: Combined
 Start Date: 3/8/2017
 Stop Date: 3/9/2017

City/County: Ft Myers/Lee
 GPS: 26.45271, -81.70981
 Start Time: 11:30
 Stop Time: 11:30

END TIME	VEHICLE CLASS											Total				
	Cyle	Car	2A-4T	Buses	2A-SU	3A-SU	4A-SU	4A-ST	5A-ST	6A-ST	5A-MT		6A-MT	7A-MT	None	Unclass
15	0	4	1	0	0	0	0	0	0	0	0	0	0	0	0	5
30	0	3	0	0	0	0	0	0	0	0	0	0	0	0	0	3
45	0	3	2	0	0	0	0	0	0	0	0	0	0	0	0	5
100	0	3	0	0	0	0	0	0	0	0	0	0	0	0	0	3
Hourly Total	0	13	3	0	0	0	0	0	0	0	0	0	0	0	0	16
115	0	4	0	0	0	0	0	0	0	0	0	0	0	0	0	4
130	0	2	0	0	0	0	0	0	0	0	0	0	0	0	0	2
145	0	0	0	0	0	0	0	0	0	0	0	0	0	0	0	0
200	0	0	0	0	0	0	0	0	0	0	0	0	0	0	0	0
Hourly Total	0	6	0	0	0	0	0	0	0	0	0	0	0	0	0	6
215	0	1	1	0	0	0	0	0	0	0	0	0	0	0	0	2
230	0	3	1	0	0	0	0	0	0	0	0	0	0	0	0	4
245	0	3	1	0	0	0	0	0	0	0	0	0	0	0	0	4
300	0	1	1	0	0	0	0	0	0	1	0	0	0	0	0	3
Hourly Total	0	8	4	0	0	0	0	0	1	0	0	0	0	0	0	13
315	0	1	1	0	0	0	0	0	0	0	0	0	0	0	0	2
330	0	3	2	0	0	0	0	0	0	1	0	0	0	0	0	6
345	0	3	1	0	0	0	0	0	0	2	0	0	0	0	0	7
400	0	2	1	0	0	0	0	0	0	1	0	0	0	0	0	5
Hourly Total	0	9	5	0	0	1	0	0	4	0	0	0	0	0	1	20
415	0	1	0	0	0	0	0	0	0	1	0	0	0	0	0	4
430	0	4	4	1	0	0	0	0	0	0	0	0	0	0	0	11
445	0	10	4	0	0	0	0	0	0	1	0	0	0	0	0	19
500	0	2	5	0	0	0	0	0	0	0	0	0	0	0	0	13
Hourly Total	0	17	13	1	0	9	2	1	4	0	0	0	0	0	0	47
515	0	9	6	0	0	1	9	0	0	1	0	0	0	0	0	28
530	0	11	7	0	0	10	1	0	0	1	0	0	0	0	0	30
545	0	21	8	0	0	3	4	1	1	3	0	0	0	0	0	41
600	0	27	23	0	0	4	3	1	3	2	0	0	0	0	0	64
Hourly Total	0	68	44	0	8	26	4	4	7	0	0	0	0	0	2	163
615	0	35	22	0	0	5	9	3	0	2	0	0	0	0	0	76
630	1	60	39	0	0	8	2	2	1	0	0	0	0	0	0	117
645	0	67	53	1	10	7	4	4	0	0	0	0	0	0	0	146
700	1	85	48	1	4	6	3	9	1	0	0	0	0	0	0	159
Hourly Total	2	247	162	2	27	24	12	15	4	0	0	0	0	0	3	498
715	0	62	39	0	6	17	6	6	1	0	0	0	0	0	0	138
730	2	68	46	1	6	10	6	5	2	1	0	0	0	0	0	148
745	0	73	27	0	7	15	10	5	4	0	0	0	0	0	0	142
800	1	53	23	2	6	28	3	4	4	0	0	0	0	0	0	125
Hourly Total	3	256	135	3	25	70	25	20	11	1	0	0	0	0	4	553
815	1	46	15	1	6	21	5	3	1	0	0	0	0	0	0	102

CLASS COUNT REPORT

Location: Corkscrew Rd east of Alico Rd
 Direction: Combined
 Start Date: 3/7/2017
 Stop Date: 3/8/2017

City/County: Ft Myers/Lee
 GPS: 26.45331, -81.69802
 Start Time: 12:00
 Stop Time: 12:00

END TIME	VEHICLE CLASS														Total	
	Cyle	Car	2A-4T	Buses	2A-SU	3A-SU	4A-SU	4A-ST	5A-ST	6A-ST	5A-MT	6A-MT	7A-MT	None		Unclass
15	0	6	1	0	0	0	0	0	0	0	0	0	0	0	0	7
30	0	7	1	0	0	0	0	0	0	0	0	0	0	0	0	8
45	0	9	1	0	0	0	0	0	0	0	0	0	0	0	0	10
100	0	7	3	0	0	0	0	0	0	0	0	0	0	0	0	10
Hourly Total	0	29	6	0	0	0	0	0	0	0	0	0	0	0	0	35
115	0	3	2	0	0	0	0	0	0	0	0	0	0	0	0	5
130	0	3	0	0	0	0	0	0	0	0	0	0	0	0	0	3
145	0	4	1	0	0	0	0	0	0	0	0	0	0	0	0	5
200	0	0	0	0	0	0	0	0	0	0	0	0	0	0	0	0
Hourly Total	0	10	3	0	0	0	0	0	0	0	0	0	0	0	0	13
215	0	1	0	0	0	0	0	0	0	0	0	0	0	0	0	1
230	0	6	2	0	0	0	0	0	0	0	0	0	0	0	0	8
245	0	0	1	0	0	0	0	0	0	0	0	0	0	0	0	1
300	0	2	0	0	0	0	0	0	0	0	0	0	0	0	0	2
Hourly Total	0	9	3	0	0	0	0	0	0	0	0	0	0	0	0	12
315	0	1	0	0	1	0	0	0	0	0	0	0	0	0	0	2
330	0	3	1	0	0	0	0	1	0	0	0	0	0	0	0	5
345	1	3	0	1	1	0	0	0	0	0	0	0	0	0	0	6
400	0	3	0	1	0	0	0	1	0	0	0	0	0	0	0	5
Hourly Total	1	10	1	2	2	0	1	1	0	0	0	0	0	0	0	18
415	0	3	1	0	0	0	0	0	0	0	0	0	0	0	0	4
430	0	8	4	0	0	0	0	2	0	0	0	0	0	0	0	14
445	0	7	5	0	1	0	0	0	0	0	0	0	0	0	0	13
500	0	8	4	0	0	0	0	1	0	0	0	0	0	0	0	13
Hourly Total	0	26	14	0	1	0	0	3	0	0	0	0	0	0	0	44
515	0	14	6	0	0	0	0	1	0	0	0	0	0	0	1	22
530	0	15	10	0	2	2	0	3	0	0	0	0	0	0	1	33
545	0	29	13	1	2	3	0	2	1	0	0	0	0	0	0	51
600	0	48	28	0	1	0	0	0	0	0	0	0	0	0	0	77
Hourly Total	0	106	57	1	5	5	0	2	5	0	0	0	0	0	2	163
615	0	64	30	1	7	1	0	0	1	0	0	0	0	0	0	104
630	1	92	41	0	3	1	1	0	1	0	0	0	0	0	0	140
645	1	111	65	0	4	1	2	2	1	0	1	0	0	0	0	188
700	0	113	56	0	9	5	1	4	2	1	0	0	0	0	0	191
Hourly Total	2	380	192	1	23	8	3	6	6	2	0	0	0	0	0	623
715	1	95	37	0	8	4	0	2	2	0	0	0	0	0	1	150
730	1	94	44	0	12	1	0	4	4	1	1	0	0	0	0	162
745	0	86	35	0	4	2	3	4	4	0	0	0	0	0	0	138
800	2	59	22	2	6	2	5	0	2	0	0	0	0	0	0	100
Hourly Total	4	334	138	2	30	9	8	10	12	1	1	0	0	0	1	550
815	0	58	31	1	6	4	3	5	6	0	0	0	0	0	2	116

CLASS COUNT REPORT

Location: Corkscrew Rd east of Alico Rd
 Direction: Combined
 Start Date: 3/8/2017
 Stop Date: 3/9/2017

City/County: Ft Myers/Lec
 GPS: 26.45331, -81.69802
 Start Time: 12:00
 Stop Time: 12:00

END TIME	VEHICLE CLASS														Total	
	Cyle	Car	2A-4T	Buses	2A-SU	3A-SU	4A-SU	4A-ST	5A-ST	6A-ST	5A-MT	6A-MT	7A-MT	None		Unclass
15	0	5	1	0	0	0	0	0	0	0	0	0	0	0	0	6
30	0	5	1	0	0	0	0	0	0	0	0	0	0	0	0	6
45	0	6	2	0	0	0	0	0	0	0	0	0	0	0	0	8
100	0	5	0	0	0	0	0	0	0	0	0	0	0	0	0	5
Hourly Total	0	21	4	0	0	0	0	0	0	0	0	0	0	0	0	25
115	0	7	1	0	0	0	0	0	0	0	0	0	0	0	0	8
130	0	2	0	0	0	0	0	0	0	0	0	0	0	0	0	2
145	0	0	0	0	0	0	0	0	0	0	0	0	0	0	0	0
200	0	2	1	0	0	0	0	0	0	0	0	0	0	0	0	3
Hourly Total	0	11	2	0	0	0	0	0	0	0	0	0	0	0	0	13
215	0	2	0	0	0	0	0	0	0	0	0	0	0	0	0	2
230	0	4	1	0	0	0	0	1	0	0	0	0	0	0	0	6
245	0	4	0	0	0	0	0	0	0	0	0	0	0	0	0	4
300	0	1	2	0	0	0	0	0	0	0	0	0	0	0	0	3
Hourly Total	0	11	3	0	0	0	0	1	0	0	0	0	0	0	0	15
315	0	3	0	0	0	0	0	0	0	0	0	0	0	0	0	3
330	0	4	3	0	0	0	0	0	0	0	0	0	0	0	0	7
345	0	5	1	0	0	0	0	0	0	0	0	0	0	0	0	6
400	0	2	0	0	0	0	0	0	0	0	0	0	0	0	0	2
Hourly Total	0	14	4	0	0	0	0	0	0	0	0	0	0	0	0	18
415	0	2	0	0	0	0	0	0	0	0	0	0	0	0	0	2
430	0	7	4	0	0	0	0	0	1	0	0	0	0	0	0	12
445	0	11	4	0	0	0	0	0	1	0	0	0	0	0	0	17
500	0	4	6	0	1	0	0	0	1	0	0	0	0	0	0	12
Hourly Total	0	24	14	0	1	0	0	3	0	0	0	0	0	0	1	43
515	0	13	5	0	1	0	0	1	1	0	0	0	0	0	0	21
530	0	17	6	0	2	0	0	0	0	0	0	0	0	0	0	27
545	0	32	7	0	2	0	0	3	0	0	0	0	0	0	0	44
600	0	43	28	1	0	2	0	1	1	0	0	0	0	0	0	76
Hourly Total	0	105	46	1	5	4	0	1	5	1	0	0	0	0	0	168
615	0	58	30	0	7	1	0	2	0	0	0	0	0	0	0	98
630	1	104	41	0	9	3	0	1	2	0	0	0	0	0	2	163
645	3	109	56	0	8	5	0	1	1	0	0	0	0	0	0	183
700	1	101	60	1	6	0	1	5	0	0	0	0	0	0	0	175
Hourly Total	5	372	187	1	30	9	1	7	5	0	0	0	0	0	2	619
715	0	82	39	0	5	0	0	3	1	0	0	0	0	0	1	131
730	2	82	46	0	6	2	4	2	1	0	0	0	0	0	1	148
745	0	79	38	0	8	3	1	3	0	0	0	0	0	0	0	134
800	1	71	24	0	4	3	2	3	0	0	0	0	0	0	1	112
Hourly Total	3	314	147	0	23	8	6	11	9	1	0	0	0	0	3	525
815	0	50	21	0	4	3	2	1	4	0	0	0	0	0	1	86

CLASS COUNT REPORT

Location: Corkscrew Rd south of SR 82
 Direction: Combined
 Start Date: 3/14/2017
 Stop Date: 3/15/2017

City/County: Ft Myers/Lee
 GPS: 26.50239, -81.51945
 Start Time: 0:00
 Stop Time: 0:00

END TIME	VEHICLE CLASS													Total		
	Cyle	Car	2A-4T	Buses	2A-SU	3A-SU	4A-SU	4A-ST	5A-ST	6A-ST	5A-MT	6A-MT	7A-MT		None	Unclass
15	0	5	1	0	0	0	0	0	0	0	0	0	0	0	0	6
30	0	1	0	0	0	0	0	0	0	0	0	0	0	0	1	2
45	0	1	0	0	0	0	0	0	0	0	0	0	0	0	0	1
100	0	3	2	0	0	0	0	0	0	0	0	0	0	0	0	5
Hourly Total	0	10	3	0	0	0	0	0	0	0	0	0	0	0	1	14
115	0	1	0	0	0	0	0	0	0	0	0	0	0	0	0	1
130	0	2	0	0	0	0	0	0	0	0	0	0	0	0	0	2
145	0	0	1	0	0	0	0	0	0	0	0	0	0	0	0	1
200	0	3	1	0	0	0	0	0	0	0	0	0	0	0	0	4
Hourly Total	0	6	2	0	0	0	0	0	0	0	0	0	0	0	0	8
215	0	5	1	0	0	0	0	0	0	0	0	0	0	0	0	6
230	0	3	2	0	0	0	0	0	0	0	0	0	0	0	0	5
245	0	1	0	0	0	0	0	0	0	0	0	0	0	0	0	1
300	0	2	0	0	0	0	0	0	0	0	0	0	0	0	0	2
Hourly Total	0	11	3	0	0	0	0	0	0	0	0	0	0	0	0	14
315	0	1	1	0	0	0	0	0	0	0	0	0	0	0	0	2
330	0	8	1	0	0	0	0	0	0	0	0	0	0	0	0	9
345	0	1	1	0	0	0	0	0	0	0	0	0	0	0	0	2
400	0	3	0	0	0	0	0	0	0	0	0	0	0	0	0	3
Hourly Total	0	13	3	0	0	0	0	0	0	0	0	0	0	0	0	16
415	0	2	5	0	0	0	0	0	0	1	0	0	0	0	0	8
430	0	6	3	0	1	0	0	0	1	0	0	0	0	0	0	11
445	0	3	5	0	0	0	0	0	2	0	0	0	0	0	1	11
500	0	11	4	0	0	0	0	0	0	1	0	0	0	0	0	16
Hourly Total	0	22	17	0	1	0	0	0	4	1	0	0	0	0	1	46
515	0	15	9	0	1	0	0	0	3	0	0	0	0	0	0	28
530	0	22	8	0	1	0	0	0	0	0	0	0	0	0	0	32
545	0	34	17	0	0	3	0	0	1	0	0	0	0	0	0	55
600	0	43	27	0	1	3	0	1	0	0	0	0	0	0	0	75
Hourly Total	0	114	61	0	2	8	0	1	4	0	0	0	0	0	0	190
615	0	69	43	1	2	4	0	0	0	0	0	0	0	0	0	119
630	1	77	49	2	4	1	0	0	0	0	0	0	0	0	0	134
645	1	68	42	2	6	5	1	2	2	0	0	0	0	0	0	129
700	1	68	34	0	2	1	0	0	5	0	0	0	0	0	1	112
Hourly Total	3	282	168	5	14	11	1	2	7	0	0	0	0	0	1	494
715	1	69	26	2	7	1	5	2	3	0	0	0	0	0	2	118
730	0	70	18	0	5	8	0	1	0	0	0	0	0	0	0	102
745	2	43	28	0	2	6	3	2	0	0	0	0	1	0	1	91
800	1	46	12	1	3	5	6	1	0	0	0	0	0	0	0	75
Hourly Total	4	228	84	3	17	20	14	5	7	0	0	0	1	0	3	386
815	0	30	18	3	2	4	0	1	3	0	0	0	0	0	0	61

CLASS COUNT REPORT

Location: Corkscrew Rd south of SR 82
 Direction: Combined
 Start Date: 3/15/2017
 Stop Date: 3/16/2017

City/County: Ft Myers/Lee
 GPS: 26.50239, -81.51945
 Start Time: 0:00
 Stop Time: 0:00

END TIME	VEHICLE CLASS											Total				
	Cyle	Car	2A-4T	Buses	2A-SU	3A-SU	4A-SU	4A-ST	5A-ST	6A-ST	5A-MT		6A-MT	7A-MT	None	Unclass
15	0	2	0	0	0	0	0	0	0	0	0	0	0	0	0	2
30	0	4	0	0	0	0	0	0	1	0	0	0	0	0	0	5
45	0	6	0	0	1	0	0	0	0	0	0	0	0	0	0	7
100	0	3	1	0	0	0	0	0	0	1	0	0	0	0	1	6
Hourly Total	0	15	1	0	1	0	0	0	1	1	0	0	0	0	1	20
115	0	4	0	0	0	0	0	0	0	0	0	0	0	0	0	4
130	0	4	0	0	1	0	0	0	1	0	0	0	0	0	0	6
145	0	2	0	0	0	0	0	0	0	0	0	0	0	0	0	2
200	0	4	0	0	0	0	0	0	0	0	0	0	0	0	0	4
Hourly Total	0	14	0	0	1	0	0	0	1	0	0	0	0	0	0	16
215	0	1	1	0	0	0	0	0	0	0	0	0	0	0	0	2
230	0	2	0	0	0	0	0	0	0	0	0	0	0	0	0	2
245	0	2	0	0	0	0	0	0	0	0	0	0	0	0	0	2
300	0	2	0	0	0	0	0	0	0	0	0	0	0	0	0	2
Hourly Total	0	7	1	0	0	0	0	0	0	0	0	0	0	0	0	8
315	0	2	0	0	0	0	0	0	0	0	0	0	0	0	0	2
330	0	6	0	0	0	0	0	0	0	0	0	0	0	0	0	6
345	0	1	1	0	0	0	0	0	0	0	0	0	0	0	0	2
400	0	2	1	0	0	0	0	0	0	0	0	0	0	0	0	3
Hourly Total	0	11	2	0	0	0	0	0	0	0	0	0	0	0	0	13
415	0	4	3	0	0	0	0	0	2	0	0	0	0	0	0	9
430	0	4	6	0	1	0	0	0	1	0	0	0	0	0	0	12
445	0	7	3	0	1	0	0	0	2	0	0	0	0	0	1	14
500	0	10	6	0	0	0	0	0	1	0	0	0	0	0	0	17
Hourly Total	0	25	18	0	2	0	0	0	6	0	0	0	0	0	1	52
515	0	14	6	0	0	1	0	0	0	0	0	0	0	0	1	22
530	0	27	4	0	0	1	0	1	0	0	0	0	0	0	0	33
545	1	34	14	0	0	4	0	0	0	0	0	0	0	0	0	53
600	0	46	25	1	2	2	0	0	2	0	0	0	0	0	0	78
Hourly Total	1	121	49	1	2	8	0	1	2	0	0	0	0	0	1	186
615	0	61	46	3	1	3	0	1	0	0	0	0	0	0	0	115
630	0	70	42	1	5	1	1	1	2	0	0	0	0	0	0	123
645	1	81	41	2	4	5	0	1	1	0	0	0	1	0	0	137
700	0	64	38	4	3	2	0	1	0	0	0	0	0	0	1	113
Hourly Total	1	276	167	10	13	11	1	4	3	0	0	0	1	0	1	488
715	1	69	15	0	0	2	4	0	1	0	0	0	0	0	1	93
730	0	61	28	0	2	2	1	1	3	1	0	0	0	0	0	99
745	0	46	21	0	4	1	0	4	2	0	0	0	0	0	2	80
800	0	44	16	4	5	4	2	2	2	0	0	0	0	0	4	83
Hourly Total	1	220	80	4	11	9	7	7	8	1	0	0	0	0	7	355
815	0	32	8	2	6	4	4	0	4	0	0	0	0	0	2	62

CLASS COUNT REPORT

Location: Alico Rd east of Ben Hill Griffin Pkwy
 Direction: Combined
 Start Date: 3/7/2017
 Stop Date: 3/8/2017
 City/County: Ft Myers/Lee
 GPS: 26.49281, -81.77376
 Start Time: 17:00
 Stop Time: 17:00

END TIME	VEHICLE CLASS													Total		
	Cyle	Car	2A-4T	Buses	2A-SU	3A-SU	4A-SU	4A-ST	5A-ST	6A-ST	5A-MT	6A-MT	7A-MT		None	Unclass
15	0	2	2	0	0	0	0	0	0	1	0	0	0	0	0	5
30	0	5	1	0	0	0	0	0	0	0	0	0	0	0	0	6
45	0	2	1	0	0	0	0	0	0	0	0	0	0	0	0	3
100	0	5	2	0	0	0	0	0	0	0	0	0	0	0	0	7
Hourly Total	0	14	6	0	0	0	0	1	0	1	0	0	0	0	0	21
115	0	2	2	0	0	0	0	0	0	1	0	0	0	0	0	5
130	0	0	0	0	0	0	0	0	0	1	0	0	0	0	0	2
145	0	0	0	0	0	0	0	0	0	1	0	0	0	0	0	3
200	0	5	1	0	0	0	0	0	0	1	0	0	0	0	0	8
Hourly Total	0	7	3	0	2	0	0	4	2	0	0	0	0	0	0	18
215	0	3	0	0	0	0	0	0	0	1	0	0	0	0	0	4
230	0	0	0	0	0	0	0	0	0	0	0	0	0	0	0	0
245	0	1	2	0	0	0	0	0	0	0	0	0	0	0	0	3
300	0	0	0	0	0	0	0	0	0	1	0	0	0	0	0	1
Hourly Total	0	4	2	0	0	0	0	1	1	1	0	0	0	0	0	8
315	0	1	1	0	0	0	0	0	0	1	0	0	0	0	0	5
330	0	1	0	0	0	0	0	0	0	3	0	0	0	0	0	6
345	0	1	2	0	0	0	0	0	0	1	0	0	0	0	0	5
400	0	2	0	0	0	0	0	0	0	3	0	0	0	0	0	8
Hourly Total	0	5	3	0	4	0	2	7	2	0	0	0	0	0	0	24
415	0	7	3	0	0	0	0	0	0	3	0	0	0	0	0	16
430	0	6	3	0	0	0	0	0	0	8	0	0	0	0	0	21
445	1	19	7	0	2	0	0	6	21	0	0	0	0	0	0	59
500	1	7	9	0	7	8	2	1	14	2	0	0	0	0	0	52
Hourly Total	2	39	22	0	10	16	2	7	46	2	0	0	0	0	2	148
515	0	8	11	0	2	12	2	3	13	3	0	0	0	0	0	54
530	2	15	12	2	6	11	1	2	11	7	0	0	0	0	0	70
545	0	39	29	1	3	22	4	5	14	9	0	0	0	0	0	126
Hourly Total	1	37	39	2	6	33	8	3	17	5	0	0	0	0	1	152
600	3	99	91	5	17	78	15	13	55	24	0	0	0	0	2	402
615	0	59	32	1	4	31	3	5	15	8	0	0	0	0	0	158
630	1	58	43	0	6	21	8	4	6	10	0	0	0	0	0	157
Hourly Total	4	64	40	2	7	25	20	5	11	4	0	0	0	0	2	184
700	3	45	35	0	6	23	18	5	5	3	0	0	0	0	0	143
Hourly Total	8	226	150	3	23	100	49	19	37	25	0	0	0	0	2	642
715	0	30	27	0	11	29	50	4	8	2	0	0	0	0	0	162
730	2	34	36	0	6	17	33	8	16	0	0	0	0	0	0	152
745	2	50	35	0	8	29	33	3	18	4	0	0	0	0	0	182
800	0	35	17	2	16	43	18	4	14	1	0	0	0	0	0	151
Hourly Total	4	149	115	2	41	118	134	19	56	7	0	0	0	0	2	647
815	0	25	26	0	8	32	20	5	18	8	0	0	0	0	0	142

1845	1	22	14	0	4	1	0	0	1	0	0	0	0	0	0	0	0	0	0	43
1900	0	19	6	1	2	0	1	0	1	0	0	0	0	0	0	0	0	0	0	30
Hourly Total	2	98	68	1	16	2	1	0	3	1	0	0	0	0	0	0	0	1	193	
1915	0	23	11	0	5	0	0	0	1	0	0	0	0	0	0	0	0	0	40	
1930	0	12	5	0	1	0	0	0	0	0	0	0	0	0	0	0	0	0	18	
1945	0	17	7	0	2	0	0	0	0	0	0	0	0	0	0	0	0	0	26	
2000	0	13	5	0	0	0	0	0	0	0	0	0	0	0	0	0	0	0	18	
Hourly Total	0	65	28	0	8	0	0	0	1	0	0	0	0	0	0	0	0	0	102	
2015	1	12	5	0	0	0	0	0	1	0	0	0	0	0	0	0	0	1	20	
2030	0	17	4	0	0	0	0	0	0	1	0	0	0	0	0	0	0	0	22	
2045	0	8	1	0	2	0	0	0	0	0	0	0	0	0	0	0	0	0	11	
2100	0	12	2	0	0	0	0	0	0	0	0	0	0	0	0	0	0	0	14	
Hourly Total	1	49	12	0	2	0	0	0	1	1	0	0	0	0	0	0	1	67		
2115	0	12	5	0	0	0	0	0	0	0	0	0	0	0	0	0	0	0	17	
2130	0	9	2	0	0	0	0	0	0	0	0	0	0	0	0	0	0	0	11	
2145	0	12	3	0	0	0	0	0	0	0	0	0	0	0	0	0	0	0	15	
2200	0	10	2	0	1	0	0	0	1	0	0	0	0	0	0	0	0	0	14	
Hourly Total	0	43	12	0	1	0	0	0	1	0	0	0	0	0	0	0	0	0	57	
2215	0	6	5	0	0	1	0	0	0	1	0	0	0	0	0	0	0	0	13	
2230	0	1	0	0	0	0	0	0	0	0	0	0	0	0	0	0	0	0	1	
2245	0	9	2	0	0	0	0	0	0	0	0	0	0	0	0	0	0	0	11	
2300	0	8	1	0	0	0	0	0	0	0	0	0	0	0	0	0	0	0	9	
Hourly Total	0	24	8	0	0	1	0	0	0	1	0	0	0	0	0	0	0	0	34	
2315	0	5	1	0	0	0	0	0	0	0	0	0	0	0	0	0	0	0	6	
2330	0	5	0	0	0	0	0	0	0	0	0	0	0	0	0	0	0	0	5	
2345	0	0	1	0	0	0	0	0	1	0	0	0	0	0	0	0	0	0	2	
2400	0	5	2	0	0	0	0	0	0	0	0	0	0	0	0	0	0	0	7	
Hourly Total	0	15	4	0	0	0	0	0	1	0	0	0	0	0	0	0	0	0	20	
DAILY TOTAL	40	2114	1363	24	343	1320	975	214	593	204	0	0	0	0	0	0	0	25	7215	
Percentages	0.6%	29.3%	18.9%	0.3%	4.8%	18.3%	13.5%	3.0%	8.2%	2.8%	0.0%	0.0%	0.0%	0.0%	0.0%	0.0%	0.3%	0.3%	100.0%	

AM Peak																				
5:45-6:45	6	218	154	5	23	110	39	17	49	27	0	0	0	0	0	0	0	3	651	
% of Daily Total	15.0%	10.3%	11.3%	20.8%	6.7%	8.3%	4.0%	7.9%	8.3%	13.2%	0.0%	0.0%	0.0%	0.0%	0.0%	0.0%	0.0%	12.0%	9.0%	
PM Peak																				
12:45-13:45	2	107	72	0	28	142	101	14	39	17	0	0	0	0	0	0	0	2	524	
% of Daily Total	5.0%	5.1%	5.3%	0.0%	8.2%	10.8%	10.4%	6.5%	6.6%	8.3%	0.0%	0.0%	0.0%	0.0%	0.0%	0.0%	0.0%	8.0%	7.3%	

CLASS COUNT REPORT

Location: Alico Rd east of Ben Hill Griffin Pkwy
 Direction: Combined
 Start Date: 3/8/2017
 Stop Date: 3/9/2017

City/County: Ft Myers/Lee
 GPS: 26.49281, -81.77376
 Start Time: 17:00
 Stop Time: 17:00

END TIME	VEHICLE CLASS														Total	
	Cyle	Car	2A-4T	Buses	2A-SU	3A-SU	4A-SU	4A-ST	5A-ST	6A-ST	5A-MT	6A-MT	7A-MT	None		Unclass
15	0	1	0	0	0	0	0	0	0	1	0	0	0	0	0	2
30	0	7	5	0	0	0	0	0	0	0	0	0	0	0	0	12
45	0	3	1	0	0	0	0	0	0	0	0	0	0	0	0	4
100	0	3	1	0	0	0	0	0	0	0	0	0	0	0	0	4
Hourly Total	0	14	7	0	0	0	0	0	1	0	0	0	0	0	0	22
115	0	5	1	0	0	0	0	0	2	0	0	0	0	0	0	8
130	0	0	0	0	0	0	0	0	1	0	0	0	0	0	0	1
145	0	2	1	0	1	0	0	0	3	1	0	0	0	0	0	8
200	0	0	0	0	1	0	0	0	0	0	0	0	0	0	0	1
Hourly Total	0	7	2	0	2	0	0	0	6	1	0	0	0	0	0	18
215	0	2	1	0	0	0	0	0	0	0	0	0	0	0	0	3
230	0	3	0	0	0	0	0	0	0	2	0	0	0	0	0	5
245	0	3	1	0	1	0	0	0	0	0	0	0	0	0	0	5
300	0	2	1	0	1	0	0	0	1	1	0	0	0	0	0	6
Hourly Total	0	10	3	0	2	0	0	0	1	3	0	0	0	0	0	19
315	0	3	4	0	0	0	0	0	1	1	0	0	0	0	0	9
330	0	2	2	0	1	0	0	0	3	0	0	0	0	0	0	8
345	0	2	3	0	0	0	0	0	2	0	0	0	0	0	0	7
400	0	7	2	0	1	4	0	0	2	0	0	0	0	0	0	16
Hourly Total	0	14	11	0	2	4	0	0	8	1	0	0	0	0	0	40
415	0	3	1	0	0	3	1	1	5	1	0	0	0	0	1	16
430	0	7	6	0	0	6	2	2	8	3	0	0	0	0	0	34
445	1	11	7	0	3	8	1	2	16	0	0	0	0	0	0	49
500	0	11	7	0	1	10	1	6	15	2	0	0	0	0	0	53
Hourly Total	1	32	21	0	4	27	5	11	44	6	0	0	0	0	1	152
515	0	6	3	0	1	16	2	2	10	7	0	0	0	0	0	47
530	0	13	8	1	7	16	4	2	12	5	0	0	0	0	1	69
545	0	37	23	1	10	18	10	6	17	5	0	0	0	0	0	127
600	1	42	21	0	7	19	8	5	19	4	0	0	0	0	0	126
Hourly Total	1	98	55	2	25	69	24	15	58	21	0	0	0	0	1	369
615	3	59	31	0	10	20	7	7	14	9	0	0	0	0	2	162
630	2	67	35	0	8	21	10	10	18	4	0	0	0	0	1	176
645	0	68	47	0	10	29	8	9	13	2	0	0	0	0	1	187
700	0	64	36	0	12	27	16	4	14	6	0	0	0	0	2	181
Hourly Total	5	258	149	0	40	97	41	30	59	21	0	0	0	0	6	706
715	0	29	30	0	6	27	38	13	13	3	0	0	0	0	0	159
730	0	39	32	0	8	17	35	7	17	4	0	0	0	0	1	160
745	0	45	33	1	8	18	37	7	16	4	0	0	0	0	0	169
800	2	34	23	0	11	36	18	7	16	9	0	0	0	0	1	157
Hourly Total	2	147	118	1	33	98	128	34	62	20	0	0	0	0	2	645
815	2	29	17	0	7	26	9	6	23	2	0	0	0	0	0	121

1845	1	84	6	0	0	0	0	0	0	0	0	0	0	0	0	0	0	0	0	94
1900	0	65	12	0	0	0	0	0	0	0	0	0	0	0	0	0	0	0	0	77
Hourly Total	2	364	48	1	6	0	0	0	0	0	0	0	0	0	0	0	0	0	421	
1915	0	53	4	0	0	0	0	0	0	0	0	0	0	0	0	0	0	0	0	57
1930	0	55	4	0	0	0	0	0	0	0	0	0	0	0	0	0	0	0	0	59
1945	1	42	3	0	0	0	0	0	0	0	0	0	0	0	0	0	0	0	0	46
2000	0	39	0	0	0	0	0	0	0	0	0	0	0	0	0	0	0	0	0	39
Hourly Total	1	189	11	0	0	0	0	0	0	0	0	0	0	0	0	0	0	0	201	
2015	0	42	1	0	0	0	0	0	0	0	0	0	0	0	0	0	0	0	0	43
2030	0	50	3	0	0	0	0	0	0	0	0	0	0	0	0	0	0	0	0	53
2045	0	29	6	0	0	0	0	0	0	0	0	0	0	0	0	0	0	0	0	35
2100	0	27	6	0	0	0	0	0	0	0	0	0	0	0	0	0	0	0	0	33
Hourly Total	0	148	16	0	0	0	0	0	0	0	0	0	0	0	0	0	0	0	164	
2115	0	45	2	0	0	0	0	0	0	0	0	0	0	0	0	0	0	0	0	47
2130	0	210	23	0	0	0	0	2	0	0	0	0	0	0	0	0	0	0	0	236
2145	1	91	8	0	2	0	0	0	0	0	0	0	0	0	0	0	0	0	1	103
2200	0	41	4	0	2	0	0	0	0	0	0	0	0	0	0	0	0	0	1	48
Hourly Total	1	387	37	0	4	0	0	2	0	0	0	0	0	0	0	0	0	3	434	
2215	0	33	2	0	0	0	0	0	0	0	0	0	0	0	0	0	0	0	0	35
2230	0	29	2	0	0	0	0	0	0	0	0	0	0	0	0	0	0	0	0	31
2245	0	26	3	0	0	0	0	0	0	0	0	0	0	0	0	0	0	0	0	29
2300	0	25	2	0	0	0	0	0	0	0	0	0	0	0	0	0	0	0	0	27
Hourly Total	0	113	9	0	0	0	0	0	0	0	0	0	0	0	0	0	0	0	122	
2315	0	31	2	0	0	0	0	0	0	0	0	0	0	0	0	0	0	0	0	33
2330	0	18	0	0	0	0	0	0	0	0	0	0	0	0	0	0	0	0	0	18
2345	0	20	0	0	0	0	0	0	0	0	0	0	0	0	0	0	0	0	0	20
2400	0	11	1	0	0	0	0	0	0	0	0	0	0	0	0	0	0	0	0	12
Hourly Total	0	80	3	0	0	0	0	0	0	0	0	0	0	0	0	0	0	0	83	
DAILY TOTAL	40	5203	603	13	84	16	0	9	0	1	0	0	0	0	0	0	0	0	6010	
Percentages	0.7%	86.6%	10.0%	0.2%	1.4%	0.3%	0.0%	0.1%	0.0%	0.0%	0.0%	0.0%	0.0%	0.0%	0.0%	0.0%	0.0%	0.7%	100.0%	

AM Peak																				
7:45-8:45	6	485	73	4	6	3	0	1	0	0	0	0	0	0	0	0	0	0	8	586
% of Daily Total	15.0%	9.3%	12.1%	30.8%	7.1%	18.8%	0.0%	11.1%	0.0%	0.0%	0.0%	0.0%	0.0%	0.0%	0.0%	0.0%	0.0%	20.0%	9.8%	
PM Peak																				
16:45-17:45	4	629	70	0	5	0	0	0	0	0	0	0	0	0	0	0	0	1	709	
% of Daily Total	10.0%	12.1%	11.6%	0.0%	6.0%	0.0%	0.0%	0.0%	0.0%	0.0%	0.0%	0.0%	0.0%	0.0%	0.0%	0.0%	2.5%	11.8%		

CLASS COUNT REPORT

Location: Ben Hill Griffin Pkwy btwn FGCU & Miromar Lakes Blvd
 Direction: Combined
 Start Date: 3/7/2017
 Stop Date: 3/8/2017

City/County: Ft Myers/Lee
 GPS: 26.46642, -81.78590
 Start Time: 15:45
 Stop Time: 15:45

END TIME	VEHICLE CLASS													Total		
	Cyle	Car	2A-4T	Buses	2A-SU	3A-SU	4A-SU	4A-ST	5A-ST	6A-ST	5A-MT	6A-MT	7A-MT		None	Unclass
15	0	46	4	0	0	0	0	0	0	0	0	0	0	0	0	50
30	0	35	5	0	2	1	0	0	0	0	0	0	0	0	0	43
45	0	29	5	0	0	0	1	0	0	0	0	0	0	0	0	35
100	0	17	2	0	1	0	0	0	0	0	0	0	0	0	0	20
Hourly Total	0	127	16	0	3	1	0	1	0	0	0	0	0	0	0	148
115	0	21	6	0	0	0	0	0	0	0	0	0	0	0	0	27
130	0	14	2	0	0	0	0	0	0	0	0	0	0	0	0	16
145	0	14	0	0	0	0	0	0	0	0	0	0	0	0	1	15
200	0	12	1	0	0	0	0	0	0	0	0	0	0	0	0	13
Hourly Total	0	61	9	0	0	0	0	0	0	0	0	0	0	0	1	71
215	0	15	3	0	1	0	0	0	0	0	0	0	0	0	0	19
230	0	14	0	0	1	0	0	0	0	0	0	0	0	0	1	16
245	0	8	1	0	0	0	0	0	0	0	0	0	0	0	0	9
300	1	12	2	0	0	0	0	0	0	0	0	0	0	0	0	15
Hourly Total	1	49	6	0	2	0	0	0	0	0	0	0	0	0	1	59
315	0	10	0	0	0	0	0	0	0	0	0	0	0	0	0	10
330	0	11	0	0	0	0	0	0	0	0	0	0	0	0	0	11
345	0	11	3	0	0	0	0	0	0	0	0	0	0	0	0	14
400	0	10	1	0	2	0	0	0	0	0	0	0	0	0	0	13
Hourly Total	0	42	4	0	2	0	0	0	0	0	0	0	0	0	0	48
415	0	12	3	0	0	0	0	0	0	0	0	0	0	0	0	15
430	0	20	4	0	0	0	0	0	0	0	0	0	0	0	0	24
445	0	24	5	0	0	1	0	0	0	0	0	0	0	0	0	30
500	0	30	7	0	0	1	0	0	0	0	0	0	0	0	0	38
Hourly Total	0	86	19	0	0	2	0	0	0	0	0	0	0	0	0	107
515	0	14	6	0	0	0	0	1	0	0	0	0	0	0	0	21
530	0	39	9	0	0	2	0	0	0	0	0	0	0	0	1	51
545	0	53	9	0	4	0	0	0	0	0	0	0	0	0	0	66
600	1	63	18	0	0	0	0	0	0	0	0	0	0	0	0	84
Hourly Total	1	169	42	0	4	2	0	1	0	0	0	0	0	0	3	222
615	1	59	22	0	3	3	0	0	0	0	0	0	0	0	1	89
630	0	81	27	0	9	4	0	0	0	0	0	0	0	0	0	121
645	2	101	30	0	4	0	0	2	6	0	0	0	0	0	1	146
700	0	110	29	1	7	0	0	1	0	0	0	0	0	0	0	148
Hourly Total	3	351	108	1	23	7	0	3	6	0	0	0	0	0	2	504
715	0	138	28	1	3	0	0	2	0	0	0	0	1	0	1	174
730	0	171	42	0	7	1	0	2	1	0	0	0	0	0	0	224
745	3	205	49	1	9	2	0	2	1	0	0	0	0	0	2	274
800	0	224	64	2	8	3	0	4	1	0	0	0	1	0	3	310
Hourly Total	3	738	183	4	27	6	0	10	3	0	0	0	2	0	6	982
815	0	187	62	0	8	1	0	3	2	0	0	0	0	0	3	266

CLASS COUNT REPORT

Location: Ben Hill Griffin Pkwy btwn FGCU & Miromar Lakes Blvd
 Direction: Combined
 Start Date: 3/8/2017
 Stop Date: 3/9/2017

City/County: Ft Myers/Lee
 GPS: 26.46642, -81.78590
 Start Time: 15:45
 Stop Time: 15:45

END TIME	VEHICLE CLASS													Total		
	Cyle	Car	2A-4T	Buses	2A-SU	3A-SU	4A-SU	4A-ST	5A-ST	6A-ST	5A-MT	6A-MT	7A-MT		None	Unclass
15	2	52	7	0	1	0	0	0	0	0	0	0	0	0	0	62
30	0	50	13	0	0	0	0	0	0	0	0	0	0	0	0	63
45	0	48	8	0	0	0	0	0	0	0	0	0	0	0	1	57
100	0	28	6	0	2	0	0	0	0	0	0	0	0	0	0	36
Hourly Total	2	178	34	0	3	0	0	0	0	0	0	0	0	0	1	218
115	1	36	6	0	0	0	0	0	0	0	0	0	0	0	0	43
130	1	25	1	0	0	0	0	0	0	0	0	0	0	0	1	28
145	0	26	2	0	0	0	0	0	0	0	0	0	0	0	0	28
200	0	36	5	0	0	1	0	0	0	0	0	0	0	0	0	42
Hourly Total	2	123	14	0	0	1	0	0	0	0	0	0	0	0	1	141
215	0	18	1	0	0	0	0	0	0	0	0	0	0	0	0	19
230	0	20	3	0	0	0	0	0	0	0	0	0	0	0	2	25
245	0	13	1	0	0	0	0	1	0	0	0	0	0	0	0	15
300	1	10	1	0	0	0	0	0	0	0	0	0	0	0	0	12
Hourly Total	1	61	6	0	0	0	0	1	0	0	0	0	0	0	2	71
315	1	9	0	0	0	0	0	0	0	0	0	0	0	0	0	10
330	0	8	2	0	0	0	0	0	0	0	0	0	0	0	0	10
345	0	15	5	0	0	0	0	1	0	0	0	0	0	0	0	21
400	0	6	3	0	0	0	0	0	0	0	0	0	0	0	0	9
Hourly Total	1	38	10	0	0	0	1	0	0	0	0	0	0	0	0	50
415	0	9	0	0	0	0	0	0	0	0	0	0	0	0	0	9
430	0	17	1	0	0	0	0	0	0	0	0	0	0	0	0	18
445	0	13	3	0	0	0	0	0	0	0	0	0	0	0	0	16
500	0	37	5	0	1	0	0	0	0	0	0	0	0	0	0	43
Hourly Total	0	76	9	0	1	0	0	0	0	0	0	0	0	0	0	86
515	0	26	6	0	0	0	0	0	0	0	0	0	0	0	1	33
530	0	40	7	0	2	0	0	0	0	0	0	0	0	0	0	49
545	2	55	10	0	1	0	0	0	0	0	0	0	0	0	0	68
600	1	69	16	0	3	1	0	1	2	0	0	0	0	0	1	94
Hourly Total	3	190	39	0	6	1	0	1	2	0	0	0	0	0	2	244
615	0	59	16	0	4	1	0	1	0	0	0	0	0	0	0	81
630	1	96	25	0	6	3	0	0	0	0	0	0	0	0	2	133
645	2	91	19	1	8	1	0	2	2	0	0	0	0	0	0	126
700	2	117	34	1	8	1	0	1	0	0	0	0	0	0	1	165
Hourly Total	5	363	94	2	26	6	0	4	2	0	0	0	0	0	3	505
715	2	150	33	1	5	2	0	2	1	0	0	0	0	0	0	196
730	1	157	41	0	3	1	0	0	0	0	0	0	0	0	0	203
745	0	187	58	2	3	1	0	1	0	0	0	0	0	0	1	253
800	3	206	58	0	2	1	0	2	1	0	0	0	0	0	2	275
Hourly Total	6	700	190	3	13	5	0	5	2	0	0	0	0	0	3	927
815	2	215	55	1	3	2	0	1	4	0	0	0	0	0	5	288

Traffic Count Data

Vanasse Hangen Brustlin, Inc.

PROJECT	62558.11
LOCATION CODE	2
COUNT LOCATION	Corkscrew Rd East of Ben Hill Griffin Pkwy Backup
VHB PROJECT #	62558.11
Equipment ID	P97/P204

TYPE OF COUNT: 48-Hour APPROACH VOLUME COUNT

TIME OF COUNT:

Start Date	January 20, 2016	Start Time	12:00 AM
End Date	January 22, 2016	End Time	12:00 AM

VOLUME AVERAGES

	Total	EB	WB
ADT	21,876	10,317	11,559
Peak Hour	5:00 PM	to	6:00 PM
	Peak Hour Total	EB	WB
	1,841	1,045	796

MEASURED TRAVEL CHARACTERISTICS

Peak to Daily Ratio

K =	8.42%	D =	56.8%
------------	-------	------------	-------

Hourly Distribution of Traffic Volumes

Vanasse Hangen Brustlin, Inc.

PROJECT	62558.11
LOCATION CODE	2
COUNT LOCATION	Corkscrew Rd East of Ben Hill Griffin Pkwy Backup
VHB PROJECT #	62558.11
Equipment ID	P97/P204

HOUR END AT	HOURLY VOLUME DIRECTION (EB)	HOURLY VOLUME DIRECTION (WB)	TOTAL VOLUMES BOTH DIRECTIONS	DISTRIBUTION PERCENT DIRECTION (EB)	DISTRIBUTION PERCENT DIRECTION (WB)	TOTAL PERCENT BOTH DIRECTIONS
1:00 AM	36	19	55	0.35%	0.16%	0.25%
2:00 AM	16	13	29	0.16%	0.11%	0.13%
3:00 AM	18	9	27	0.17%	0.08%	0.12%
4:00 AM	15	13	28	0.15%	0.11%	0.13%
5:00 AM	43	42	85	0.42%	0.36%	0.39%
6:00 AM	117	156	273	1.13%	1.35%	1.25%
7:00 AM	239	583	822	2.32%	5.04%	3.76%
8:00 AM	626	1,206	1,832	6.07%	10.43%	8.37%
9:00 AM	417	1,038	1,455	4.04%	8.98%	6.65%
10:00 AM	452	766	1,218	4.38%	6.63%	5.57%
11:00 AM	491	768	1,259	4.76%	6.64%	5.76%
12:00 PM	662	815	1,477	6.42%	7.05%	6.75%
1:00 PM	696	963	1,659	6.75%	8.33%	7.58%
2:00 PM	624	643	1,267	6.05%	5.56%	5.79%
3:00 PM	734	708	1,442	7.11%	6.13%	6.59%
4:00 PM	761	763	1,524	7.38%	6.60%	6.97%
5:00 PM	902	759	1,661	8.74%	6.57%	7.59%
6:00 PM	1,045	796	1,841	10.13%	6.89%	8.42%
7:00 PM	807	627	1,434	7.82%	5.42%	6.56%
8:00 PM	568	373	941	5.51%	3.23%	4.30%
9:00 PM	458	203	661	4.44%	1.76%	3.02%
10:00 PM	333	162	495	3.23%	1.40%	2.26%
11:00 PM	185	76	261	1.79%	0.66%	1.19%
12:00 AM	72	58	130	0.70%	0.50%	0.59%
TOTALS	10,317	11,559	21,876	100.02%	100.00%	100.00%

Roadway Count Summary

Vanasse Hangen Brustlin, Inc.

Start Date : January 20, 2016 Start Time 00:00
 Stop Date : January 21, 2016 Stop Time 24:00
 County : Lee
 Location : Corkscrew Rd East of Ben Hill Griffin Pkwy Backup

VHB Project #: 62558.11

20-Jan-16 Eastbound Volume for Lane 1

End Time	00	01	02	03	04	05	06	07	08	09	10	11
15	9	7	2	1	3	14	31	145	109	99	109	147
30	9	1	4	4	12	23	44	153	98	92	107	140
45	9	2	7	4	17	38	69	198	104	125	127	174
00	6	3	4	7	10	43	103	156	105	128	137	226
Hr Total	33	13	17	16	42	118	247	652	416	444	480	687

End Time	12	13	14	15	16	17	18	19	20	21	22	23
15	189	148	184	165	189	243	235	167	106	99	64	23
30	197	147	188	183	249	293	208	144	111	92	40	18
45	160	154	167	190	225	273	183	132	116	71	36	18
00	165	163	173	204	212	261	206	135	105	62	20	10
Hr Total	711	612	712	742	875	1,070	832	578	438	324	160	69

24 Hour Total : 10,288
 AM Peak Hour begins : 11:00 AM Peak Volume : 687 AM Peak Hour Factor : 0.76
 PM Peak Hour begins : 17:00 PM Peak Volume : 1,070 PM Peak Hour Factor : 0.91

20-Jan-16 Westbound Volume for Lane 2

End Time	00	01	02	03	04	05	06	07	08	09	10	11
15	4	3	2	2	6	22	85	272	315	178	161	219
30	8	3	1	2	11	32	120	299	247	193	193	187
45	5	1	0	4	12	55	192	305	262	194	188	182
00	4	2	5	4	11	55	168	338	228	173	190	193
Hr Total	21	9	8	12	40	164	565	1,214	1,052	738	732	781

End Time	12	13	14	15	16	17	18	19	20	21	22	23
15	208	181	215	194	200	205	219	109	51	52	20	18
30	267	202	164	203	196	197	178	88	45	42	20	7
45	282	198	219	197	203	217	126	86	46	32	12	5
00	201	188	184	160	191	186	127	71	44	32	8	11
Hr Total	958	769	782	754	790	805	650	354	186	158	60	41

24 Hour Total : 11,643
 AM Peak Hour begins : 7:15 AM Peak Volume : 1,257 AM Peak Hour Factor : 0.93
 PM Peak Hour begins : 12:00 PM Peak Volume : 958 PM Peak Hour Factor : 0.85

20-Jan-16 Total Volume for All Lanes

End Time	00	01	02	03	04	05	06	07	08	09	10	11
15	13	10	4	3	9	36	116	417	424	277	270	366
30	17	4	5	6	23	55	164	452	345	285	300	327
45	14	3	7	8	29	93	261	503	366	319	315	356
00	10	5	9	11	21	98	271	494	333	301	327	419
Hr Total	54	22	25	28	82	282	812	1,866	1,468	1,182	1,212	1,468

End Time	12	13	14	15	16	17	18	19	20	21	22	23
15	397	329	399	359	389	448	454	276	157	151	84	41
30	464	349	352	386	445	490	386	232	156	134	60	25
45	442	352	386	387	428	490	309	218	162	103	48	23
00	366	351	357	364	403	447	333	206	149	94	28	21
Hr Total	1,669	1,381	1,494	1,496	1,665	1,875	1,482	932	624	482	220	110

24 Hour Total : 21,931
 AM Peak Hour begins : 7:15 AM Peak Volume : 1,873 AM Peak Hour Factor : 0.93
 PM Peak Hour begins : 17:15 PM Peak Volume : 1,881 PM Peak Hour Factor : 0.96

Roadway Count Summary

Vanasse Hangen Brustlin, Inc.

Start Date : January 20, 2016 Start Time 00:00
 Stop Date : January 21, 2016 Stop Time 24:00
 County : Lee
 Location : Corkscrew Rd East of Ben Hill Griffin Pkwy Backup

VHB Project #: 62558.11

21-Jan-16 Eastbound Volume for Lane 1

End Time	00	01	02	03	04	05	06	07	08	09	10	11
15	12	5	4	1	2	20	35	138	77	126	126	123
30	13	6	3	4	12	13	53	152	123	124	124	132
45	4	2	2	4	10	39	57	168	104	86	109	176
00	7	5	8	5	17	43	85	140	112	121	141	206
Hr Total	36	18	17	14	41	115	230	598	416	457	500	637

End Time	12	13	14	15	16	17	18	19	20	21	22	23
15	161	165	188	203	200	264	233	135	154	104	65	19
30	206	167	197	186	227	252	202	139	132	92	52	25
45	153	152	176	168	245	224	185	132	101	79	51	15
00	159	150	193	221	255	276	162	151	89	66	40	14
Hr Total	679	634	754	778	927	1,016	782	557	476	341	208	73

24 Hour Total : 10,304
 AM Peak Hour begins : 11:00 AM Peak Volume : 637 AM Peak Hour Factor : 0.77
 PM Peak Hour begins : 16:30 PM Peak Volume : 1,016 PM Peak Hour Factor : 0.96

21-Jan-16 Westbound Volume for Lane 2

End Time	00	01	02	03	04	05	06	07	08	09	10	11
15	5	5	3	0	5	19	91	268	323	215	190	213
30	4	4	1	2	10	37	125	311	261	219	200	235
45	5	3	2	5	11	43	217	309	232	179	230	204
00	2	4	2	5	15	47	166	309	207	178	182	197
Hr Total	16	16	8	12	41	146	599	1,197	1,023	791	802	849

End Time	12	13	14	15	16	17	18	19	20	21	22	23
15	209	124	141	201	162	220	169	116	77	53	29	21
30	288	144	132	206	191	189	166	92	67	48	23	24
45	266	126	161	189	168	198	152	85	33	35	20	13
00	203	122	199	174	205	178	117	97	42	28	17	15
Hr Total	966	516	633	770	726	785	604	390	219	164	89	73

24 Hour Total : 11,435
 AM Peak Hour begins : 7:15 AM Peak Volume : 1,252 AM Peak Hour Factor : 0.97
 PM Peak Hour begins : 12:00 PM Peak Volume : 966 PM Peak Hour Factor : 0.84

21-Jan-16 Total Volume for All Lanes

End Time	00	01	02	03	04	05	06	07	08	09	10	11
15	17	10	7	1	7	39	126	406	400	341	316	336
30	17	10	4	6	22	50	178	463	384	343	324	367
45	9	5	4	9	21	82	274	477	336	265	339	380
00	9	9	10	10	32	90	251	449	319	299	323	403
Hr Total	52	34	25	26	82	261	829	1,795	1,439	1,248	1,302	1,486

End Time	12	13	14	15	16	17	18	19	20	21	22	23
15	370	289	329	404	362	484	402	251	231	157	94	40
30	494	311	329	392	418	441	368	231	199	140	75	49
45	419	278	337	357	413	422	337	217	134	114	71	28
00	362	272	392	395	460	454	279	248	131	94	57	29
Hr Total	1,645	1,150	1,387	1,548	1,653	1,801	1,386	947	695	505	297	146

24 Hour Total : 21,739
 AM Peak Hour begins : 7:00 AM Peak Volume : 1,795 AM Peak Hour Factor : 0.94
 PM Peak Hour begins : 16:45 PM Peak Volume : 1,807 PM Peak Hour Factor : 0.93

Roadway Count Summary

Vanasse Hangen Brustlin, Inc.

Start Date : January 20, 2016 Start Time 00:00
 Stop Date : January 21, 2016 Stop Time 24:00
 County : Lee
 Location : Corkscrew Rd East of Ben Hill Griffin Pkwy Backup

VHB Project #: 62558.11

AVERAGE **Eastbound Volume for Lane 1**

End Time	00	01	02	03	04	05	06	07	08	09	10	11
15	11	6	3	1	3	17	33	142	93	113	118	135
30	11	4	4	4	12	18	49	153	111	108	116	136
45	7	2	5	4	14	39	63	183	104	106	118	175
00	7	4	6	6	14	43	94	148	109	125	139	216
Hr Total	36	16	18	15	43	117	239	626	417	452	491	662

End Time	12	13	14	15	16	17	18	19	20	21	22	23
15	175	157	186	184	195	254	234	151	130	102	65	21
30	202	157	193	185	238	273	205	142	122	92	46	22
45	157	153	172	179	235	249	184	132	109	75	44	17
00	162	157	183	213	234	269	184	143	97	64	30	12
Hr Total	696	624	734	761	902	1,045	807	568	458	333	185	72

24 Hour Total : 10,317
 AM Peak Hour begins : 11:00 AM Peak Volume : 662 AM Peak Hour Factor : 0.77
 PM Peak Hour begins : 17:00 PM Peak Volume : 1,045 PM Peak Hour Factor : 0.96

AVERAGE **Westbound Volume for Lane 2**

End Time	00	01	02	03	04	05	06	07	08	09	10	11
15	5	4	3	1	6	21	88	270	319	197	176	216
30	6	4	1	2	11	35	123	305	254	206	197	211
45	5	2	1	5	12	49	205	307	247	187	209	193
00	3	3	4	5	13	51	167	324	218	176	186	195
Hr Total	19	13	9	13	42	156	583	1,206	1,038	766	768	815

End Time	12	13	14	15	16	17	18	19	20	21	22	23
15	209	153	178	198	181	213	194	113	64	53	25	20
30	278	173	148	205	194	193	172	90	56	45	22	16
45	274	162	190	193	186	208	139	86	40	34	16	9
00	202	155	192	167	198	182	122	84	43	30	13	13
Hr Total	963	643	708	763	759	796	627	373	203	162	76	58

24 Hour Total : 11,559
 AM Peak Hour begins : 7:15 AM Peak Volume : 1,255 AM Peak Hour Factor : 0.97
 PM Peak Hour begins : 12:00 PM Peak Volume : 963 PM Peak Hour Factor : 0.87

AVERAGE **Total Volume for All Lanes**

End Time	00	01	02	03	04	05	06	07	08	09	10	11
15	16	10	6	2	9	38	121	412	412	310	294	351
30	17	8	5	6	23	53	172	458	365	314	313	347
45	12	4	6	9	26	88	268	490	351	293	327	368
00	10	7	10	11	27	94	261	472	327	301	325	411
Hr Total	55	29	27	28	85	273	822	1,832	1,455	1,218	1,259	1,477

End Time	12	13	14	15	16	17	18	19	20	21	22	23
15	384	310	364	382	376	467	428	264	194	155	90	41
30	480	330	341	390	432	466	377	232	178	137	68	38
45	431	315	362	372	421	457	323	218	149	109	60	26
00	364	312	375	380	432	451	306	227	140	94	43	25
Hr Total	1,659	1,267	1,442	1,524	1,661	1,841	1,434	941	661	495	261	130

24 Hour Total : 21,876
 AM Peak Hour begins : 7:00 AM Peak Volume : 1,832 AM Peak Hour Factor : 0.94
 PM Peak Hour begins : 17:00 PM Peak Volume : 1,841 PM Peak Hour Factor : 0.99

Traffic Count Data

Vanasse Hangen Brustlin, Inc.

PROJECT	62558.11
LOCATION CODE	1
COUNT LOCATION	Corkscrew Rd West of Three Oaks Pkwy
VHB PROJECT #	62558.11
Equipment ID	P201/P214

TYPE OF COUNT: 48-Hour APPROACH VOLUME COUNT

TIME OF COUNT:

Start Date	January 20, 2016	Start Time	12:00 AM
End Date	January 22, 2016	End Time	12:00 AM

VOLUME AVERAGES

	Total		EB		WB
ADT	28,808		13,896		14,912
Peak Hour	4:45 PM	to	5:45 PM		
	Peak Hour Total		EB		WB
	2,347		1,320		1,027

MEASURED TRAVEL CHARACTERISTICS

Peak to Daily Ratio

K = 8.15% **D = 56.2%**

Hourly Distribution of Traffic Volumes

Vanasse Hangen Brustlin, Inc.

PROJECT	62558.11
LOCATION CODE	1
COUNT LOCATION	Corkscrew Rd West of Three Oaks Pkwy
VHB PROJECT #	62558.11
Equipment ID	P201/P214

HOUR END AT	HOURLY VOLUME DIRECTION (EB)	HOURLY VOLUME DIRECTION (WB)	TOTAL VOLUMES BOTH DIRECTIONS	DISTRIBUTION PERCENT DIRECTION (EB)	DISTRIBUTION PERCENT DIRECTION (WB)	TOTAL PERCENT BOTH DIRECTIONS
1:00 AM	56	60	116	0.40%	0.40%	0.40%
2:00 AM	30	35	65	0.22%	0.23%	0.23%
3:00 AM	21	26	47	0.15%	0.17%	0.16%
4:00 AM	22	25	47	0.16%	0.17%	0.16%
5:00 AM	47	65	112	0.34%	0.44%	0.39%
6:00 AM	112	189	301	0.81%	1.27%	1.04%
7:00 AM	275	605	880	1.98%	4.06%	3.05%
8:00 AM	613	1,120	1,733	4.41%	7.51%	6.02%
9:00 AM	615	1,188	1,803	4.43%	7.97%	6.26%
10:00 AM	745	986	1,731	5.36%	6.61%	6.01%
11:00 AM	929	993	1,922	6.69%	6.66%	6.67%
12:00 PM	1,072	1,048	2,120	7.71%	7.03%	7.36%
1:00 PM	1,019	1,048	2,067	7.33%	7.03%	7.18%
2:00 PM	1,055	1,068	2,123	7.59%	7.16%	7.37%
3:00 PM	1,068	1,069	2,137	7.69%	7.17%	7.42%
4:00 PM	1,108	1,061	2,169	7.97%	7.12%	7.53%
5:00 PM	1,169	1,058	2,227	8.41%	7.09%	7.73%
6:00 PM	1,291	988	2,279	9.29%	6.63%	7.91%
7:00 PM	913	817	1,730	6.57%	5.48%	6.01%
8:00 PM	564	521	1,085	4.06%	3.49%	3.77%
9:00 PM	427	373	800	3.07%	2.50%	2.78%
10:00 PM	387	278	665	2.78%	1.86%	2.31%
11:00 PM	229	186	415	1.65%	1.25%	1.44%
12:00 AM	129	105	234	0.93%	0.70%	0.81%
TOTALS	13,896	14,912	28,808	100.00%	100.00%	100.00%

Roadway Count Summary

Vanasse Hangen Brustlin, Inc.

Start Date : January 20, 2016 Start Time 00:00
 Stop Date : January 21, 2016 Stop Time 24:00
 County : Lee
 Location : Corkscrew Rd West of Three Oaks Pkwy

VHB Project #: 62558.11

AVERAGE **Eastbound Volume for Lane 1**

End Time	00	01	02	03	04	05	06	07	08	09	10	11
15	17	10	6	4	9	21	49	140	141	176	206	239
30	16	7	7	7	7	18	52	145	169	162	208	233
45	12	6	3	4	15	32	72	180	157	205	279	314
00	11	7	5	7	16	41	102	148	148	202	236	286
Hr Total	56	30	21	22	47	112	275	613	615	745	929	1,072

End Time	12	13	14	15	16	17	18	19	20	21	22	23
15	265	265	269	297	276	345	268	160	115	128	81	30
30	236	259	279	258	322	330	244	150	109	103	58	42
45	243	269	269	287	270	344	207	132	111	84	50	36
00	275	262	251	266	301	272	194	122	92	72	40	21
Hr Total	1,019	1,055	1,068	1,108	1,169	1,291	913	564	427	387	229	129

24 Hour Total : 13,896
 AM Peak Hour begins : 11:00 AM Peak Volume : 1,072 AM Peak Hour Factor : 0.85
 PM Peak Hour begins : 16:45 PM Peak Volume : 1,320 PM Peak Hour Factor : 0.96

AVERAGE **Westbound Volume for Lane 2**

End Time	00	01	02	03	04	05	06	07	08	09	10	11
15	17	8	7	4	6	22	74	224	313	226	218	234
30	20	11	7	4	10	30	109	289	319	237	249	267
45	15	7	6	7	20	55	191	276	279	231	238	279
00	8	9	6	10	29	82	231	331	277	292	288	268
Hr Total	60	35	26	25	65	189	605	1,120	1,188	986	993	1,048

End Time	12	13	14	15	16	17	18	19	20	21	22	23
15	262	260	259	242	268	243	207	137	119	74	55	29
30	268	234	261	269	251	255	231	134	96	75	51	33
45	281	284	261	266	274	264	206	128	83	71	49	27
00	237	290	288	284	265	226	173	122	75	58	31	16
Hr Total	1,048	1,068	1,069	1,061	1,058	988	817	521	373	278	186	105

24 Hour Total : 14,912
 AM Peak Hour begins : 7:45 AM Peak Volume : 1,242 AM Peak Hour Factor : 0.94
 PM Peak Hour begins : 13:30 PM Peak Volume : 1,094 PM Peak Hour Factor : 0.94

AVERAGE **Total Volume for All Lanes**

End Time	00	01	02	03	04	05	06	07	08	09	10	11
15	34	18	13	8	15	43	123	364	454	402	424	473
30	36	18	14	11	17	48	161	434	488	399	457	500
45	27	13	9	11	35	87	263	456	436	436	517	593
00	19	16	11	17	45	123	333	479	425	494	524	554
Hr Total	116	65	47	47	112	301	880	1,733	1,803	1,731	1,922	2,120

End Time	12	13	14	15	16	17	18	19	20	21	22	23
15	527	525	528	539	544	588	475	297	234	202	136	59
30	504	493	540	527	573	585	475	284	205	178	109	75
45	524	553	530	553	544	608	413	260	194	155	99	63
00	512	552	539	550	566	498	367	244	167	130	71	37
Hr Total	2,067	2,123	2,137	2,169	2,227	2,279	1,730	1,085	800	665	415	234

24 Hour Total : 28,808
 AM Peak Hour begins : 11:00 AM Peak Volume : 2,120 AM Peak Hour Factor : 0.89
 PM Peak Hour begins : 16:45 PM Peak Volume : 2,347 PM Peak Hour Factor : 0.97

VOLUME

Corkscrew Rd E/O Bella Terra Blvd at Village of Estero Limits

Day: Tuesday
Date: 2/14/2017

City: Estero
Project #: FL17_3099_001

DAILY TOTALS					NB	SB	EB	WB	Total					
					0	0	3,622	3,715	7,337					
AM Period	NB	SB	EB	WB	TOTAL	PM Period	NB	SB	EB	WB	TOTAL			
0:00			5	3	8	12:00			62	62	124			
0:15			5	2	7	12:15			66	61	127			
0:30			1	3	4	12:30			57	62	119			
0:45			2	13	1	9	12:45		58	243	71	256	129	499
1:00			1	1	2	13:00			49	48	97			
1:15			2	1	3	13:15			55	62	117			
1:30			1	3	4	13:30			66	59	125			
1:45			1	5	1	6	13:45		75	245	40	209	115	454
2:00			1	4	5	14:00			68	69	137			
2:15			3	2	5	14:15			66	67	133			
2:30			1	1	2	14:30			53	53	106			
2:45			1	6	1	8	14:45		59	246	62	251	121	497
3:00			2	1	3	15:00			55	50	105			
3:15			1	3	4	15:15			58	74	132			
3:30			6	1	7	15:30			68	69	137			
3:45			2	11	1	6	15:45		81	262	76	269	157	531
4:00			2	3	5	16:00			82	65	147			
4:15			6	1	7	16:15			80	46	126			
4:30			1	2	3	16:30			80	63	143			
4:45			5	14	8	14	16:45		87	329	56	230	143	559
5:00			19	20	39	17:00			50	45	95			
5:15			13	20	33	17:15			63	59	122			
5:30			22	31	53	17:30			84	54	138			
5:45			37	91	43	114	17:45		80	277	52	210	132	487
6:00			33	71	104	18:00			71	41	112			
6:15			31	89	120	18:15			58	49	107			
6:30			64	122	186	18:30			46	25	71			
6:45			67	195	101	383	18:45		45	220	27	142	72	362
7:00			66	107	173	19:00			38	25	63			
7:15			69	122	191	19:15			34	12	46			
7:30			69	116	185	19:30			26	17	43			
7:45			64	268	78	423	19:45		30	128	9	63	39	191
8:00			35	80	115	20:00			24	9	33			
8:15			49	70	119	20:15			25	7	32			
8:30			47	87	134	20:30			20	11	31			
8:45			51	182	76	313	20:45		18	87	9	36	27	123
9:00			62	66	128	21:00			14	10	24			
9:15			43	55	98	21:15			11	3	14			
9:30			52	52	104	21:30			18	8	26			
9:45			53	210	42	215	21:45		11	54	2	23	13	77
10:00			87	62	149	22:00			10	6	16			
10:15			36	60	96	22:15			16	13	29			
10:30			68	71	139	22:30			7	4	11			
10:45			46	237	60	253	22:45		9	42	3	26	12	68
11:00			45	58	103	23:00			13	2	15			
11:15			66	62	128	23:15			11	3	14			
11:30			54	72	126	23:30			8	4	12			
11:45			57	222	53	245	23:45		3	35	2	11	5	46
TOTALS			1454	1989	3443	TOTALS			2168	1726	3894			
SPLIT %			42.2%	57.8%	46.9%	SPLIT %			55.7%	44.3%	53.1%			

DAILY TOTALS					NB	SB	EB	WB	Total
					0	0	3,622	3,715	7,337

AM Peak Hour			6:45	6:30	6:30	PM Peak Hour			16:00	15:15	15:15
AM Pk Volume			271	452	718	PM Pk Volume			329	284	573
Pk Hr Factor			0.982	0.926	0.940	Pk Hr Factor			0.945	0.934	0.912
7 - 9 Volume	0	0	450	736	1186	4 - 6 Volume	0	0	606	440	1046
7 - 9 Peak Hour			7:00	7:00	7:00	4 - 6 Peak Hour			16:00	16:00	16:00
7 - 9 Pk Volume	0	0	268	423	691	4 - 6 Pk Volume	0	0	329	230	559
Pk Hr Factor	0.000	0.000	0.971	0.867	0.904	Pk Hr Factor	0.000	0.000	0.945	0.885	0.951

Appendix B

Lee County Permanent Count Station Data

PCS 15 - Corkscrew Rd west of I-75

2016 AADT = 33,600 VPD

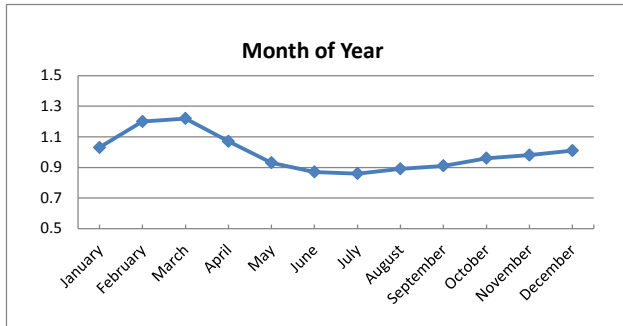
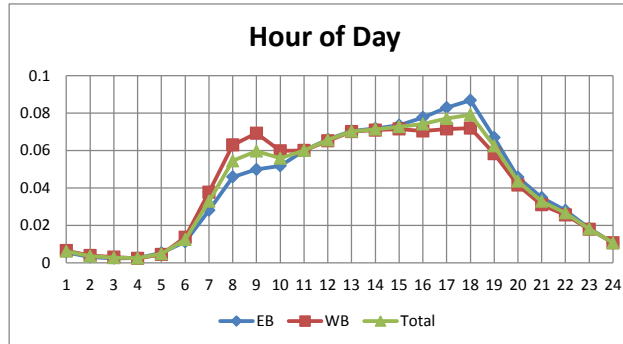
Hour	EB	WB	Total
0	0.57%	0.65%	0.62%
1	0.31%	0.39%	0.35%
2	0.24%	0.30%	0.27%
3	0.26%	0.23%	0.25%
4	0.53%	0.44%	0.48%
5	1.12%	1.36%	1.24%
6	2.81%	3.77%	3.29%
7	4.59%	6.30%	5.45%
8	4.99%	6.93%	5.97%
9	5.18%	5.98%	5.59%
10	6.01%	6.00%	6.00%
11	6.60%	6.52%	6.56%
12	7.05%	7.01%	7.03%
13	7.18%	7.09%	7.14%
14	7.35%	7.15%	7.27%
15	7.77%	7.05%	7.42%
16	8.29%	7.15%	7.71%
17	8.69%	7.20%	7.92%
18	6.69%	5.83%	6.25%
19	4.57%	4.15%	4.36%
20	3.49%	3.10%	3.29%
21	2.80%	2.56%	2.67%
22	1.84%	1.79%	1.81%
23	1.06%	1.07%	1.07%

Month of Year	Fraction
January	1.03
February	1.2
March	1.22
April	1.07
May	0.93
June	0.87
July	0.86
August	0.89
September	0.91
October	0.96
November	0.98
December	1.01

Day of Week	Fraction
Sunday	0.74
Monday	1.01
Tuesday	1.06
Wednesday	1.07
Thursday	1.07
Friday	1.12
Saturday	0.92

Directional Factor		
AM	0.58	WB
PM	0.54	EB

#	Volume	Factor
5		10.80
10		10.70
20		10.50
30		10.40
50		10.20
100		9.80
150		9.50
200		9.30



Design Hour Volume		
#	Volume	K Factor
1	3658	11
2	3624	10.9
3	3621	10.8
4	3619	10.8
5	3597	10.8
6	3591	10.8
7	3581	10.7
8	3569	10.7
9	3565	10.7
10	3564	10.7
20	3518	10.5
25	3483	10.4
30	3466	10.4
35	3458	10.4
40	3430	10.3
45	3407	10.2
50	3401	10.2
75	3338	10
100	3274	9.8
125	3235	9.7
150	3187	9.5
175	3147	9.4
200	3119	9.3

PCS 53 - Alico Road West of Ben Hill Griffin Parkway

2016 AADT = 23,900 VPD

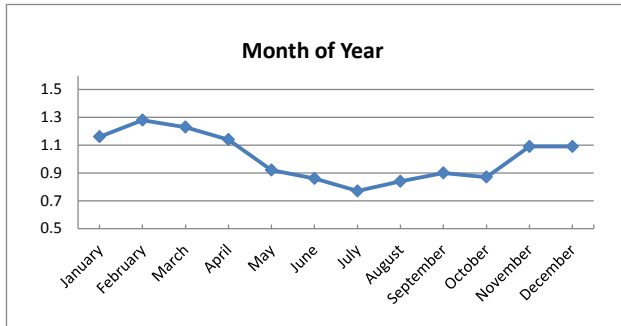
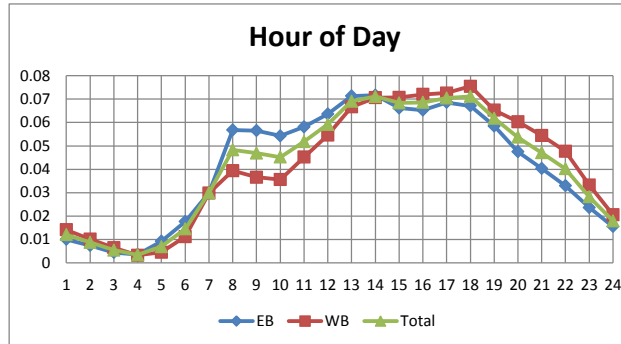
Hour	EB	WB	Total
0	1.00%	1.41%	1.20%
1	0.74%	1.01%	0.87%
2	0.44%	0.64%	0.54%
3	0.35%	0.32%	0.34%
4	0.92%	0.45%	0.69%
5	1.76%	1.12%	1.45%
6	2.99%	2.98%	2.99%
7	5.68%	3.94%	4.83%
8	5.65%	3.66%	4.69%
9	5.43%	3.56%	4.52%
10	5.81%	4.52%	5.18%
11	6.36%	5.46%	5.92%
12	7.13%	6.67%	6.91%
13	7.17%	7.06%	7.11%
14	6.62%	7.07%	6.84%
15	6.53%	7.20%	6.86%
16	6.86%	7.26%	7.05%
17	6.71%	7.55%	7.12%
18	5.85%	6.53%	6.18%
19	4.75%	6.03%	5.37%
20	4.03%	5.44%	4.71%
21	3.30%	4.77%	4.02%
22	2.36%	3.32%	2.82%
23	1.55%	2.05%	1.79%

Month of Year	Fraction
January	1.16
February	1.28
March	1.23
April	1.14
May	0.92
June	0.86
July	0.77
August	0.84
September	0.9
October	0.87
November	1.09
December	1.09

Day of Week	Fraction
Sunday	0.74
Monday	1
Tuesday	1.07
Wednesday	1.06
Thursday	1.11
Friday	1.12
Saturday	0.91

Directional Factor		
AM	0.59	EB
PM	0.52	WB

#	Volume	Factor
5		10.60
10		10.30
20		10.00
30		9.80
50		9.60
100		9.30
150		9.20
200		9.00



Design Hour Volume		
#	Volume	K Factor
1	2802	11.5
2	2796	11.5
3	2595	10.7
4	2590	10.7
5	2583	10.6
6	2565	10.6
7	2565	10.6
8	2508	10.3
9	2501	10.3
10	2493	10.3
20	2429	10
25	2411	9.9
30	2393	9.8
35	2372	9.8
40	2355	9.7
45	2346	9.7
50	2330	9.6
75	2296	9.4
100	2266	9.3
100	2266	9.3
125	2238	9.2
150	2204	9.1
175	2178	9
200	2157	8.9

PCS 70 - Corkscrew Road West of Ben Hill Griffin Parkway
22,200 VPD

2016 AADT =

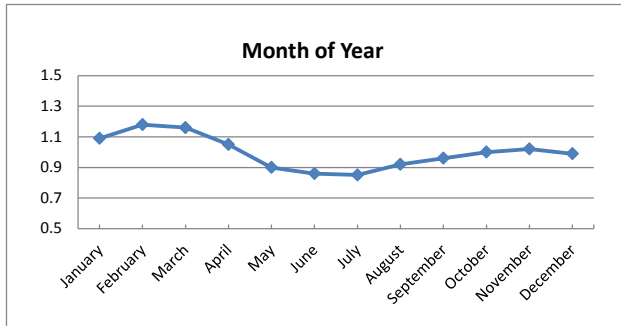
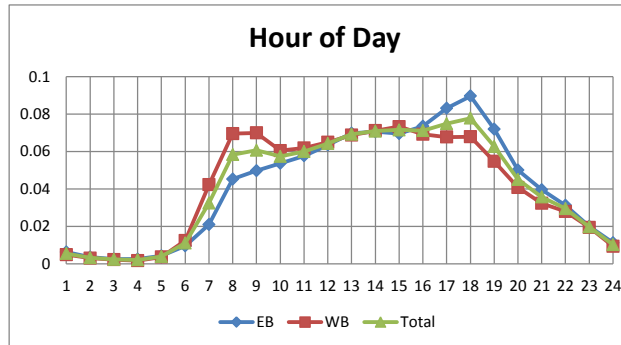
Hour	EB	WB	Total
0	0.63%	0.48%	0.55%
1	0.35%	0.30%	0.32%
2	0.25%	0.22%	0.23%
3	0.25%	0.17%	0.21%
4	0.42%	0.36%	0.39%
5	0.96%	1.24%	1.11%
6	2.10%	4.23%	3.25%
7	4.53%	6.96%	5.84%
8	4.97%	7.00%	6.07%
9	5.37%	6.05%	5.74%
10	5.77%	6.19%	6.00%
11	6.35%	6.50%	6.43%
12	6.98%	6.88%	6.92%
13	7.06%	7.12%	7.09%
14	6.96%	7.33%	7.16%
15	7.35%	6.92%	7.12%
16	8.32%	6.78%	7.49%
17	8.97%	6.79%	7.79%
18	7.20%	5.48%	6.27%
19	5.01%	4.08%	4.51%
20	3.96%	3.23%	3.57%
21	3.12%	2.80%	2.95%
22	2.00%	1.94%	1.97%
23	1.12%	0.94%	1.02%

Month of Year	Fraction
January	1.09
February	1.18
March	1.16
April	1.05
May	0.9
June	0.86
July	0.85
August	0.92
September	0.96
October	1
November	1.02
December	0.99

Day of Week	Fraction
Sunday	0.73
Monday	1.01
Tuesday	1.07
Wednesday	1.08
Thursday	1.08
Friday	1.12
Saturday	0.92

Directional Factor		
AM	0.67	WB
PM	0.55	EB

#	Volume	Factor
5		10.40
10		10.20
20		10.00
30		9.80
50		9.60
100		9.30
150		9.10
200		8.90



Design Hour Volume		
#	Volume	K Factor
1	2389	10.8
2	2330	10.5
3	2318	10.4
4	2304	10.4
5	2301	10.4
6	2281	10.3
7	2280	10.3
8	2278	10.3
9	2268	10.2
10	2263	10.2
20	2215	10
25	2194	9.9
30	2178	9.8
35	2165	9.8
40	2154	9.7
45	2144	9.7
50	2137	9.6
75	2101	9.5
100	2068	9.3
125	2048	9.2
150	2019	9.1
175	2000	9
200	1985	8.9

PCS 71 - Ben Hill Griffin Parkway North of Estero Parkway
20,900 VPD

2016 AADT =

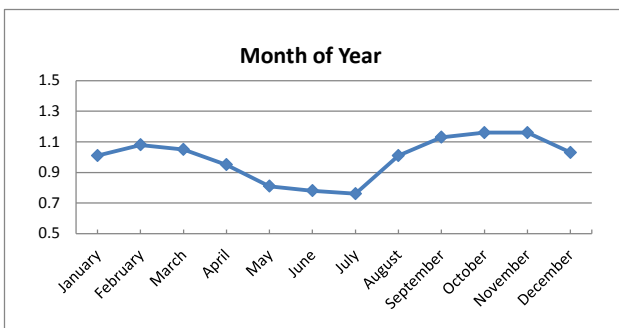
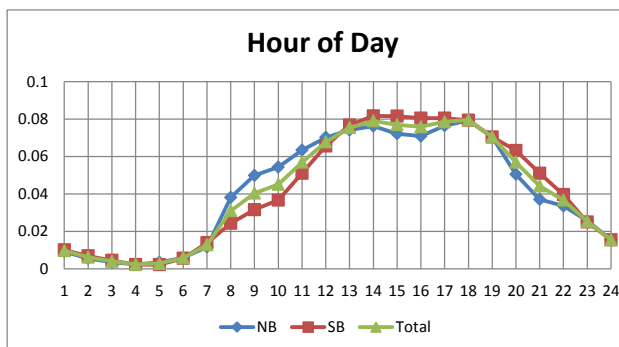
Hour	NB	SB	Total
0	0.92%	1.01%	0.97%
1	0.55%	0.69%	0.62%
2	0.35%	0.45%	0.40%
3	0.24%	0.22%	0.23%
4	0.34%	0.22%	0.28%
5	0.60%	0.56%	0.58%
6	1.16%	1.39%	1.28%
7	3.81%	2.43%	3.10%
8	4.99%	3.16%	4.04%
9	5.44%	3.67%	4.52%
10	6.34%	5.11%	5.70%
11	7.02%	6.56%	6.78%
12	7.42%	7.68%	7.55%
13	7.62%	8.17%	7.91%
14	7.22%	8.16%	7.70%
15	7.09%	8.05%	7.59%
16	7.65%	8.05%	7.86%
17	7.94%	7.94%	7.95%
18	7.05%	7.05%	7.05%
19	5.05%	6.32%	5.70%
20	3.71%	5.11%	4.43%
21	3.36%	3.97%	3.67%
22	2.56%	2.50%	2.53%
23	1.55%	1.55%	1.55%

Month of Year	Fraction
January	1.01
February	1.08
March	1.05
April	0.95
May	0.81
June	0.78
July	0.76
August	1.01
September	1.13
October	1.16
November	1.16
December	1.03

Day of Week	Fraction
Sunday	0.8
Monday	1
Tuesday	1.07
Wednesday	1.06
Thursday	1.07
Friday	1.08
Saturday	0.93

Directional Factor		
AM	0.61	NB
PM	0.53	SB

#	Volume	Factor
5		11.80
10		11.60
20		11.30
30		11.00
50		10.80
100		10.50
150		10.20
200		10.00



Design Hour Volume		
#	Volume	K Factor
1	2602	12.5
2	2469	11.9
3	2468	11.9
4	2452	11.8
5	2448	11.8
6	2441	11.7
7	2440	11.7
8	2434	11.7
9	2428	11.7
10	2407	11.6
20	2350	11.3
25	2310	11.1
30	2285	11
35	2269	10.9
40	2258	10.9
45	2249	10.8
50	2242	10.8
75	2205	10.6
100	2178	10.5
125	2147	10.3
150	2125	10.2
175	2098	10.1
200	2071	10

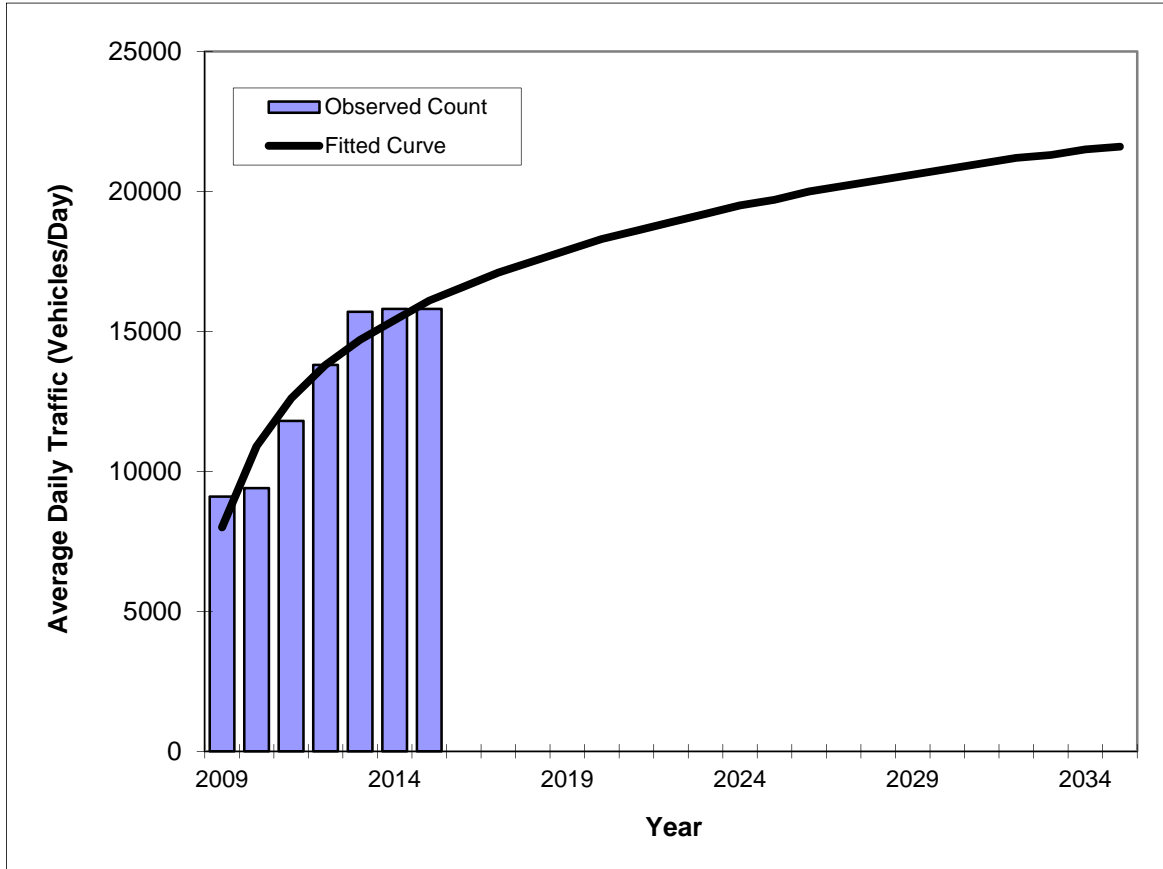
Appendix C
Growth Trend Analyses

Traffic Trends - V2.0

Estero Pkwy west of Ben Hill Griffin Pkwy --

PIN#	973215-1
Location	1

County:	Lee (12)
Station #:	459
Highway:	Estero Pkwy west of Ben Hill Griffin Pkwy



Year	Traffic (ADT/AADT)	
	Count*	Trend**
2009	9100	8000
2010	9400	10900
2011	11800	12600
2012	13800	13800
2013	15700	14700
2014	15800	15400
2015	15800	16100
2017 Opening Year Trend		
2017	N/A	17100
2020 Mid-Year Trend		
2020	N/A	18300
2023 Design Year Trend		
2023	N/A	19200
TRANPLAN Forecasts/Trends		

Trend R-squared:	90.19%
Compounded Annual Historic Growth Rate:	12.36%
Compounded Growth Rate (2015 to Design Year):	2.23%
Printed:	14-Nov-17
Decaying Exponential Growth Option	

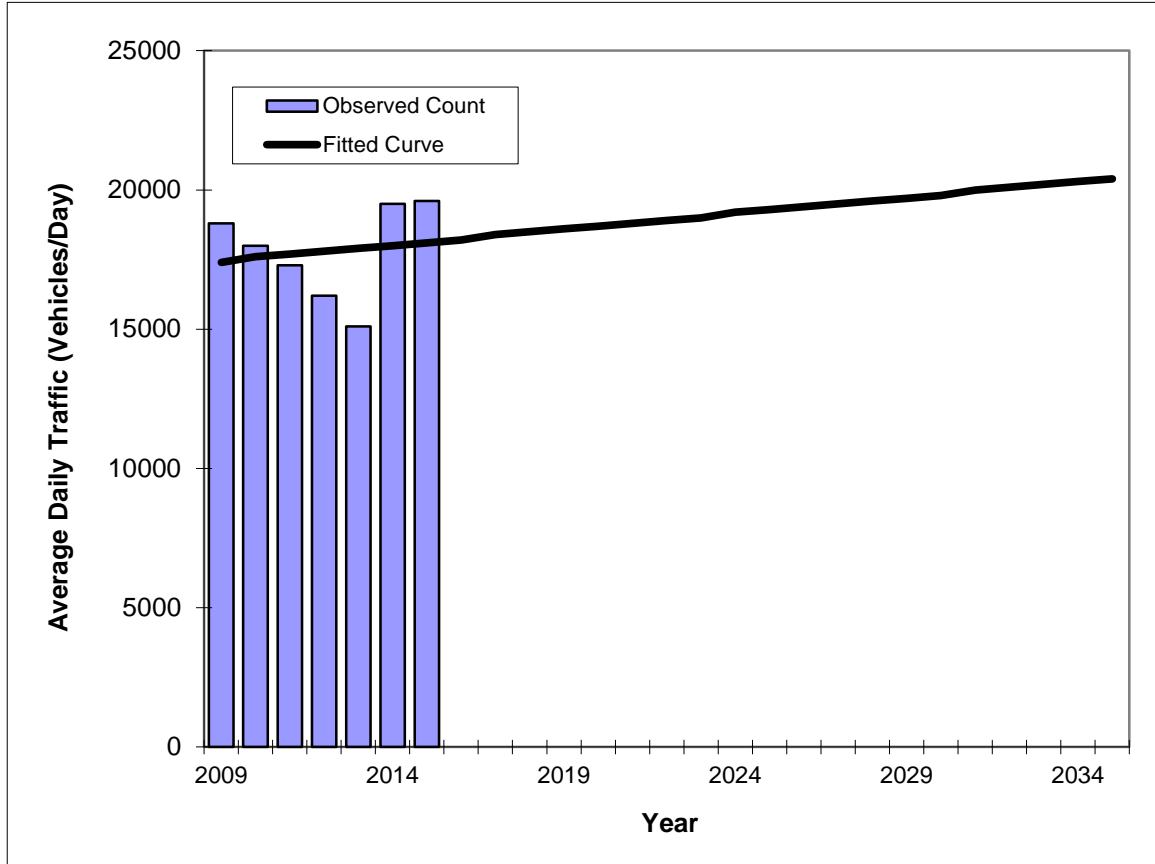
*Axle-Adjusted

Traffic Trends - V2.0

Ben Hill Griffin Pkwy north of Corkscrew Rd --

PIN#	973215-1
Location	1

County:	Lee (12)
Station #:	517
Highway:	Ben Hill Griffin Pkwy north of Corkscrew Rd



Year	Traffic (ADT/AADT)	
	Count*	Trend**
2009	18800	17400
2010	18000	17600
2011	17300	17700
2012	16200	17800
2013	15100	17900
2014	19500	18000
2015	19600	18100
2017 Opening Year Trend		
2017	N/A	18400
2020 Mid-Year Trend		
2020	N/A	18700
2023 Design Year Trend		
2023	N/A	19000
TRANPLAN Forecasts/Trends		

** Annual Trend Increase:	114
Trend R-squared:	2.12%
Trend Annual Historic Growth Rate:	0.67%
Trend Growth Rate (2015 to Design Year):	0.62%
Printed:	13-Nov-17
Straight Line Growth Option	

*Axle-Adjusted